

2022 First Extraordinary Session

SENATE BILL NO. 18

BY SENATORS BOUIE, BARROW, BOUDREAUX, CARTER, FIELDS, HARRIS,  
JACKSON, LUNEAU, PETERSON, PRICE, SMITH AND TARVER

CONGRESS. Provides relative to the districts for elected members of the United States Congress. (Item #3)

1 AN ACT

2 To enact R.S. 18:1276 and to repeal R.S. 18:1276.1, relative to congressional districts; to  
3 provide for the redistricting of Louisiana's congressional districts; to provide with  
4 respect to positions and offices, other than congressional, which are based upon  
5 congressional districts; to provide for the effectiveness; and to provide for related  
6 matters.

7 Be it enacted by the Legislature of Louisiana:

8 Section 1. R.S. 18:1276 is hereby enacted to read as follows:

9 **§1276. Congressional districts**

10 **Louisiana shall be divided into six congressional districts, and the**  
11 **qualified electors of each district shall elect one representative to the United**  
12 **States House of Representatives. The districts shall be composed as follows:**

13 **(1) District 1 is composed of Precincts 1, 2, 3, 4, 5, 7, 8, 9, 10, 11, 12, 13,**  
14 **14, 15, 16, 17, 18, 19, 20, 21, 22, 23, 24, 25, 26, 27, 28, 29, 30, 31, 32, 33, 34, 35, 36,**  
15 **37, 38, 39, 40, 41, 42, 43, 44, 45, 46, 51, 52, 53, 54, 55, 56, 57, 58, 59, 60, 61, 62, 63,**  
16 **64, 65, 66, 67, 68, 69, 70, 71, 72, 73, 74, 75, 76, 77, 78, 79, 80, 81, 82, 83, 84, 85, 86,**  
17 **87, 88, 89, 90, 91, 92, 93, 94, 95, 96, 97, 98, 99, 100, 101, 102, 103, 105, 106, 117,**

1 118, 119, 120, 121, 122, 123, 124, 125A, 125B, 126, 127, 128, 129, 130, 131, 132,  
2 133, 134, 136, 138, 190, 191, 192, 193A, 193B, 194A, 194B, 198, 199, 202, 203,  
3 246, 247, 248, 1-GI, 1-H, 2-H, 3-H, 4-H, 5-H, 6-H, 7-H, 8-H, 9-H, 1-K, 2-K, 3-K,  
4 4-K, 5-K, 6-KA, 6-KB, 7-KA, 7-KB, 8-K, 9-K, 10-K, 11-K, 12-K, 13-KA, 13-KB,  
5 14-K, 15-K, 16-K, 17-K, 18-K, 19-K, 20-K, 25-K, 27-K, 28-K, 34-K, 35-K and  
6 1-L of Jefferson Parish; Lafourche Parish; Precincts 4-8, 4-9, 4-11, 4-14, 4-15,  
7 4-17, 4-17A, 4-18, 4-20, 4-21, 4-22, 4-23, 5-15, 5-16, 5-17, 5-18, 9-45, 9-45A, 13-1,  
8 13-2, 13-3, 13-4, 13-5, 13-6, 13-7, 13-8, 13-9, 13-10, 13-11, 13-12, 13-13, 13-14,  
9 13-15, 13-16, 14-1, 14-2, 14-3, 14-4, 14-5, 14-6, 14-7, 14-8, 14-9, 14-10, 14-11,  
10 14-12, 14-13A, 14-14, 14-15, 14-16, 14-17, 14-18A, 14-19, 14-20, 14-21, 16-1,  
11 16-1A, 16-2, 16-3, 16-4, 16-5, 16-6, 16-7, 16-8, 17-1, 17-2, 17-17, 17-18, 17-18A,  
12 17-19 and 17-20 of Orleans Parish; Plaquemines Parish; St. Bernard Parish;  
13 Precincts 22, 26, 27, 28, 29, 30, 31, 32, 33, 34, 35, 36, 37, 38, 39, 40, 41, 42, 43, 44  
14 and 45 of St. Mary Parish; Precincts 403, 406, 408, 409, 410, 411, 412, 415, 420,  
15 422, 426, 427, 430, 601, 602, 603, 604, 605, 606, 609, 701, 702, 703, 704, 705, 706,  
16 801, 802, 803, 804, 805, 806, 807, 808, 809, 810, 811, 812, 813, 814, 815, 816, 817,  
17 818, 901, 902, 903, 904, 905, 906, 907, 909, 910, 911, 912, 913, 914, 915, 916, 917,  
18 918, 921, 922, M04, M05, M09, M10, P01, S01, S02, S03, S04, S05, S06, S07, S08,  
19 S09, S10, S11, S13, S15, S16, S17, S18, S19, S20, S21, S22, S23, S24 and S25 of  
20 St. Tammany Parish; Precincts of Tangipahoa Parish and Terrebonne Parish.

21 (2) District 2 is composed of Precincts 6, 28, 30, 36, 37, 39, 40, 42, 44, 45,  
22 47, 48, 50, 51, 52, 53, 54, 55, 57, 62, 63, 65 and 66 of Ascension Parish;  
23 Assumption Parish; Precincts 1-1, 1-3, 2-1, 3-1, 4-1, 4-2, 4-3, 6-5, 7-1, 7-5, 8-2,  
24 8-3, 9-1, 9-2, 9-4, 9-5, 10-1, 11-2, 12-1 and 12-3 of Iberia Parish; Precincts 104,  
25 108, 115, 116, 150, 151, 152, 153, 154, 155, 156, 157A, 157B, 170, 171, 172, 173,  
26 174, 175, 176, 177, 178, 179A, 179B, 180, 181, 182, 183, 184, 185A, 185B, 187,  
27 188, 189, 195, 196, 197A, 197B, 200, 201, 204, 205, 210, 211, 212, 213A, 213B,  
28 213C, 214A, 214B, 215, 216A, 216B, 216C, 217, 225, 226, 227, 228, 229, 230, 231,  
29 232A, 232B, 234, 235, 236, 237, 238A, 238B, 1-G, 2-G, 3-G, 4-G, 5-G, 6-G, 7-G,

1           8-G, 9-G, 10-G, 11-G, 12-G, 13-G, 21-K, 22-K, 23-K, 24-K, 26-K, 29-K, 30-K,  
2           31-K, 33-K, 1-W, 2-W, 3-W, 4-W, 5-W, 6-W and 7-W of Jefferson Parish;  
3           Precincts 14, 15, 16, 17, 18, 19, 20, 21, 22, 23, 24, 51, 52, 53, 54, 55, 56, 57, 58, 59,  
4           60, 61, 62 and 63 of Lafayette Parish; Precincts 1-1, 1-2, 1-5, 1-6, 2-1, 2-2, 2-4,  
5           2-6, 2-7, 3-1, 3-8, 3-9, 3-12, 3-14, 3-15, 3-18, 3-19, 3-20, 4-2, 4-3, 4-5, 4-6, 4-7, 5-1,  
6           5-2, 5-3, 5-5, 5-7, 5-8, 5-9, 5-10, 5-11, 5-12, 5-13, 6-1, 6-2, 6-4, 6-6, 6-7, 6-8, 6-9,  
7           7-1, 7-2, 7-4, 7-5, 7-6, 7-7, 7-8, 7-9A, 7-10, 7-11, 7-12, 7-13, 7-14, 7-15, 7-16, 7-17,  
8           7-18, 7-19, 7-20, 7-21, 7-23, 7-24, 7-25, 7-25A, 7-26, 7-27, 7-27B, 7-28, 7-28A,  
9           7-29, 7-30, 7-32, 7-33, 7-35, 7-37, 7-37A, 7-40, 7-41, 7-42, 8-1, 8-2, 8-4, 8-6, 8-7,  
10           8-8, 8-9, 8-12, 8-13, 8-14, 8-15, 8-19, 8-20, 8-21, 8-22, 8-23, 8-24, 8-25, 8-26, 8-27,  
11           8-28, 8-30, 9-1, 9-3, 9-4, 9-5, 9-6, 9-7, 9-8, 9-9, 9-10, 9-11, 9-12, 9-13, 9-14, 9-15,  
12           9-16, 9-17, 9-19, 9-21, 9-23, 9-25, 9-26, 9-28, 9-28C, 9-29, 9-30, 9-30A, 9-31,  
13           9-31A, 9-31B, 9-31D, 9-32, 9-33, 9-34A, 9-35, 9-35A, 9-36, 9-36B, 9-37, 9-38,  
14           9-38A, 9-39, 9-39B, 9-40, 9-40A, 9-40C, 9-41, 9-41A, 9-41B, 9-41C, 9-41D, 9-42,  
15           9-42C, 9-43A, 9-43B, 9-43C, 9-43E, 9-43F, 9-43G, 9-43H, 9-43I, 9-43J, 9-43K,  
16           9-43L, 9-43M, 9-43N, 9-44, 9-44A, 9-44B, 9-44D, 9-44E, 9-44F, 9-44G, 9-44I,  
17           9-44J, 9-44L, 9-44M, 9-44N, 9-44O, 9-44P, 9-44Q, 10-3, 10-6, 10-7, 10-8, 10-9,  
18           10-11, 10-12, 10-13, 10-14, 11-2, 11-3, 11-4, 11-5, 11-8, 11-9, 11-10, 11-11, 11-12,  
19           11-13, 11-14, 11-17, 12-1, 12-2, 12-3, 12-4, 12-5, 12-6, 12-7, 12-8, 12-9, 12-10,  
20           12-11, 12-12, 12-13, 12-14, 12-16, 12-17, 12-19, 14-23, 14-24A, 14-25, 14-26, 15-1,  
21           15-2, 15-3, 15-5, 15-6, 15-8, 15-9, 15-10, 15-11, 15-12, 15-12A, 15-13, 15-13A,  
22           15-13B, 15-14, 15-14A, 15-14B, 15-14C, 15-14D, 15-14E, 15-14F, 15-14G, 15-15,  
23           15-15A, 15-15B, 15-16, 15-17, 15-17A, 15-17B, 15-18, 15-18A, 15-18B, 15-18C,  
24           15-18D, 15-18E, 15-18F, 15-19, 15-19A, 15-19B, 15-19C, 16-9, 17-3, 17-4, 17-5,  
25           17-6, 17-7, 17-8, 17-9, 17-10, 17-11, 17-12, 17-13, 17-13A, 17-14, 17-15 and 17-16  
26           of Orleans Parish; St. Charles Parish; St. James Parish; St. John the Baptist  
27           Parish and St. Martin Parish.

28           (3) District 3 is composed of Acadia Parish; Allen Parish; Beauregard  
29           Parish; Calcasieu Parish; Cameron Parish; Evangeline Parish; Precincts 2-3,

1 3-2, 3-3, 4-4, 5-4, 6-1, 6-3, 7-2, 7-4, 10-2, 10-3, 10-4, 10-7, 13-1, 13-3, 14-1 and  
 2 14-3 of Iberia Parish; Jefferson Davis Parish; Precincts 3, 8, 9, 10, 25, 26, 27, 28,  
 3 29, 30, 31, 32, 33, 34, 35, 36, 37, 38, 39, 40, 41, 42, 43, 44, 45, 46, 47, 48, 49, 64, 65,  
 4 66, 67, 68, 69, 70, 71, 72, 73, 74, 75, 76, 77, 78, 79, 80, 81, 82, 83, 84, 85, 86, 87, 88,  
 5 89, 90, 91, 92, 93, 94, 95, 96, 97, 98, 99, 100, 101, 102, 103, 104, 105, 106, 107, 108,  
 6 109, 110, 111, 112, 113, 114, 115, 116, 117, 118, 119, 120, 121, 124, 125, 126, 127  
 7 and 128 of Lafayette Parish; Sabine Parish; Precincts 1, 2, 3, 4, 5, 6, 7, 8, 9, 10,  
 8 11, 12, 13, 14, 15, 16, 17, 18, 19, 20, 21, 23, 24 and 25 of St. Mary Parish;  
 9 Vermilion Parish and Vernon Parish.

10 (4) District 4 is composed of Bienville Parish; Bossier Parish; Precincts  
 11 8, 9, 10, 11, 12, 13, 14, 15, 16, 17, 20, 21, 22, 24, 26, 27, 48, 49, 56, 68, 72, 75, 76,  
 12 77, 82, 92, 93, 95, 97, 98, 101, 102, 103, 104, 106, 107, 108, 109, 110, 112, 113, 115,  
 13 126, 127, 128, 129, 133, 134, 135, 136A, 136B, 137, 138, 139, 140, 142, 143, 144,  
 14 145, 146, 149, 151, 154, 155, 156, 157, 158, 160, 161, 163, 165 and 166 of Caddo  
 15 Parish; Caldwell Parish; Catahoula Parish; Claiborne Parish; Concordia  
 16 Parish; East Carroll Parish; Franklin Parish; Grant Parish; Jackson Parish; La  
 17 Salle Parish; Lincoln Parish; Madison Parish; Morehouse Parish; Precincts  
 18 1-1A, 1-2, 1-7, 1-12, 2-1, 2-2, 2-3, 2-4, 2-5, 2-6, 2-7A, 2-8 and 2-9 of Natchitoches  
 19 Parish; Ouachita Parish; Precincts N12, N15, N16, N17, N18-A, N18-B, N19,  
 20 N22, N23, N24, N25, N26 and N27 of Rapides Parish; Red River Parish;  
 21 Richland Parish; Tensas Parish; Union Parish; Webster Parish; West Carroll  
 22 Parish and Winn Parish.

23 (5) District 5 is composed of Avoyelles Parish; Precincts 1, 2, 3, 4, 5A,  
 24 5B, 6, 7, 23, 25, 28, 29, 30, 31, 32, 34, 35, 36, 37, 38, 39, 40, 41, 43, 44, 45, 46, 47,  
 25 50, 51, 52, 53, 54, 55, 57, 58, 59, 60, 61, 62, 63, 64, 65, 66, 67, 69, 70, 71, 73, 74, 78,  
 26 79, 80, 81, 83, 84, 85, 86, 87, 88, 89, 90, 91, 94, 99, 100, 105, 111, 114, 122, 123,  
 27 125, 132 and 162 of Caddo Parish; De Soto Parish; Precincts 1-1, 1-2, 1-3, 1-4,  
 28 1-5, 1-6, 1-10, 1-11, 1-13, 1-14, 1-15, 1-16, 1-17, 1-18, 1-19, 1-20, 1-21, 1-22, 1-23,  
 29 1-24, 1-25, 1-26, 1-27, 1-28, 1-29, 1-30, 1-31, 1-32, 1-36, 1-37, 1-38, 1-45, 1-50,

1 1-51, 1-54, 1-58, 1-61, 1-62, 1-63, 1-67, 1-68, 1-70, 1-77, 1-78, 1-82, 1-83, 1-84,  
2 1-85, 1-86, 1-88, 1-91, 1-92, 1-93, 1-94, 1-95, 1-97, 1-100, 1-101, 1-104, 2-1, 2-2,  
3 2-3, 2-4, 2-5, 2-6, 2-7, 2-8, 2-9, 2-10, 2-11, 2-12, 2-13, 2-14, 2-15, 2-16, 2-17, 2-18,  
4 2-19, 2-20, 2-21, 2-22, 2-23, 2-24, 2-25, 2-26, 2-27, 2-28, 2-29, 2-30, 2-31, 2-32,  
5 2-33, 2-34, 2-35, 2-36, 2-37, 3-1, 3-2, 3-6, 3-8, 3-14, 3-24, 3-30, 3-37, 3-54 and 3-58  
6 of East Baton Rouge Parish; East Feliciana Parish; Iberville Parish; Precincts  
7 1, 2, 4, 5, 6, 7, 11, 12, 13, 122 and 123 of Lafayette Parish; Precincts 1-1, 1-3,  
8 1-3A, 1-4, 1-4A, 1-5, 1-5A, 1-6, 1-8, 1-9, 1-9A, 1-10, 1-10A, 1-10B, 1-11, 1-13,  
9 1-14, 2-7, 3-1, 3-2, 3-3, 3-4, 3-5, 3-6, 3-7, 3-8, 3-9, 3-10, 4-1, 4-2, 4-3, 4-4, 4-5, 4-6,  
10 4-7, 4-8 and 4-9 of Natchitoches Parish; Pointe Coupee Parish; Precincts C1, C2,  
11 C3, C4, C5, C6, C7, C8, C9, C10, C11-A, C11-B, C13, C14, C15, C17, C18, C19,  
12 C20, C21, C22, C23, C24, C25, C26, C27, C28, C30, C31, C32, C33, C34, C35,  
13 C36, C37-A, C37-B, C38-A, C38-B, C39, C40, C41, C42, N1, N2, N3, N4, N5, N6,  
14 N7, N8, N9, N10, N11, N13-A, N13-B, N14-A, N14-B, N20, N21, N28, N29, S1,  
15 S2, S4, S5, S6A, S6B, S7, S8, S9, S10, S11, S13, S14, S15, S16, S17, S18, S19, S20,  
16 S21, S22, S23, S24, S25, S26, S27, S28 and S29 of Rapides Parish; St. Helena  
17 Parish; St. Landry Parish; Precincts 1, 2, 6, 11, 15, 17, 18, 26, 101, 102, 104,  
18 104A, 105, 106, 107, 108, 109, 111A and 115B of Tangipahoa Parish; West Baton  
19 Rouge Parish and West Feliciana Parish.

20 (6) District 6 is composed of Precincts 1, 2, 3, 4, 5, 7, 8, 9, 10, 11, 12, 13,  
21 14, 15, 16, 17, 18, 20, 21, 22, 23, 24, 25, 26, 27, 31, 32, 33, 34, 35, 41, 43, 58, 61, 64,  
22 71, 72, 73, 76, 77 and 78 of Ascension Parish; Precincts 1-7, 1-8, 1-9, 1-12, 1-33,  
23 1-34, 1-35, 1-39, 1-40, 1-41, 1-42, 1-43, 1-44, 1-46, 1-47, 1-48, 1-49, 1-52, 1-53,  
24 1-55, 1-56, 1-57, 1-59, 1-60, 1-64, 1-65, 1-66, 1-69, 1-71, 1-72, 1-73, 1-74, 1-75,  
25 1-76, 1-79, 1-80, 1-81, 1-87, 1-89, 1-90, 1-98, 1-99, 1-102, 1-103, 1-105, 1-107, 3-3,  
26 3-4, 3-5, 3-7, 3-9, 3-10, 3-11, 3-12, 3-13, 3-15, 3-16, 3-17, 3-18, 3-19, 3-20, 3-21,  
27 3-22, 3-23, 3-25, 3-26, 3-27, 3-28, 3-29, 3-31, 3-32, 3-33, 3-34, 3-35, 3-36, 3-38,  
28 3-39, 3-40, 3-41, 3-43, 3-44, 3-45, 3-46, 3-47, 3-48, 3-49, 3-50, 3-51, 3-52, 3-53,  
29 3-55, 3-56, 3-57, 3-59, 3-60, 3-61, 3-62, 3-63, 3-64, 3-65, 3-66, 3-67, 3-68, 3-69,

1           **3-70, 3-71 and 3-72 of East Baton Rouge Parish; Livingston Parish; Precincts**  
 2           **101, 102, 103, 104, 105, 106, 107, 108, 110, 111, 112, 113, 114, 115, 116, 118, 201,**  
 3           **202, 203, 204, 205, 206, 207, 301, 302, 303, 304, 305, 306, 307, 308, 309, 310, 312,**  
 4           **313, 314, 401, 402, 404, 405, 407, 413, 414, 416, 417, 418, 419, 421, 429, 501, 502,**  
 5           **503, 504, 505, A01, A02, A03, A04, C01, C02, C03, C04, C05, C06, C07, C08,**  
 6           **C09, C10, C11, F01, M01, M02, M03, M06, M07, M08, M11, M12 and MD1 of**  
 7           **St. Tammany Parish; Precincts 16, 27, 28, 33, 40, 40A, 41, 42, 42A, 43, 44, 45,**  
 8           **45A, 46, 47, 48, 49, 70, 70A, 71, 72, 72A, 73, 74, 106A, 110, 112, 114, 116, 117,**  
 9           **118, 119, 120, 120A, 120B, 121, 121A, 122, 122A, 122B, 123, 124, 124A, 125, 127,**  
 10           **127A, 129, 129A, 133, 133A, 137, 137A, 137B, 137C, 137D, 139, 141, 141A, 143,**  
 11           **143A, 145, 147, 149, 149A and 151 of Tangipahoa Parish and Washington**  
 12           **Parish.**

13           Section 2. R.S. 18:1276.1 is hereby repealed.

14           Section 3.(A) The precincts referenced in this Act are those precincts identified as  
 15           Voting Districts (VTDs) in the 2020 Census Redistricting TIGER/Line Shapefiles for the  
 16           State of Louisiana as validated through the data verification program of the Louisiana House  
 17           of Representatives and the Louisiana Senate and available on the legislature's website on the  
 18           effective date of this Section.

19           (B) When a precinct referenced in this Act has been subdivided by action of the  
 20           parish governing authority on a nongeographic basis or subdivided by action of the parish  
 21           governing authority on a geographic basis in accordance with the provisions of R.S.  
 22           18:532.1, the enumeration in this Act of the general precinct designation shall include all  
 23           nongeographic and all geographic subdivisions thereof, however such subdivisions may be  
 24           designated.

25           (C) The territorial limits of the districts as provided in this Act shall continue in  
 26           effect until changed by law regardless of any subsequent change made to the precincts by  
 27           the parish governing authority.

28           Section 4. The provisions of this Act shall not reduce the term of office of any  
 29           person holding any position or office on the effective date of this Section for which the

1 appointment or election is based upon a congressional district as composed pursuant to R.S.  
2 18:1276.1. Any position or office that is filled by appointment or election based on a  
3 congressional district and that is to be filled after January 3, 2023, shall be appointed or  
4 elected from a district as it is described in Section 1 of this Act.

5 Section 5.(A) Solely for the purposes of qualifying for election and the election of  
6 representatives to the United States Congress at the regularly scheduled election for  
7 representatives to the congress in 2022, the provisions of Section 1 of this Act shall become  
8 effective upon signature of this Act by the governor or, if not signed by the governor, upon  
9 expiration of the time for bills to become law without signature by the governor, as provided  
10 in Article III, Section 18 of the Constitution of Louisiana. If this Act is vetoed by the  
11 governor and subsequently approved by the legislature, the provisions of Section 1 of this  
12 Act shall become effective on the day following such approval for the purposes established  
13 in this Subsection.

14 (B) For subsequent elections of representatives to the United States Congress and  
15 for all other purposes, the provisions of Section 1 of this Act shall become effective at noon  
16 on January 3, 2023.

17 (C) The provisions of Section 2 of this Act shall become effective at noon on January  
18 3, 2023.

19 (D) The provisions of this Section and Sections 3 and 4 of this Act shall become  
20 effective upon signature of this Act by the governor or, if not signed by the governor, upon  
21 expiration of the time for bills to become law without signature by the governor, as provided  
22 in Article III, Section 18 of the Constitution of Louisiana. If this Act is vetoed by the  
23 governor and subsequently approved by the legislature, the provisions of this Section and  
24 Sections 3 and 4 of this Act shall become effective on the day following such approval.

---

The original instrument and the following digest, which constitutes no part  
of the legislative instrument, were prepared by J. W. Wiley.

---

DIGEST

SB 18 Original

2022 First Extraordinary Session

Bouie

Present U.S. Constitution (14th Amendment) provides that representatives in congress shall be apportioned among the several states according to their respective numbers, counting the whole number of persons in each state. The U.S. Supreme Court has held that the population

of congressional districts in the same state must be as nearly equal in population as practicable.

Proposed law redraws district boundaries for the six congressional districts, effective upon signature of the governor or lapse of time for gubernatorial action for purposes of the 2022 election.

Proposed law retains present districts until noon on January 3, 2023, at which time present law is repealed and proposed districts are effective for all other purposes.

Proposed law specifies that precincts referenced in district descriptions are those precincts identified as Voting Districts (VTDs) in the 2020 Census Redistricting TIGER/Line Shapefiles for the state of La. as validated through the data verification program of the La. legislature. Also specifies that if any such precinct has been subdivided by action of the parish governing authority on a nongeographic basis or subdivided by action of the parish governing authority on a geographic basis in accordance with present law, the enumeration of the general precinct designation shall include all nongeographic and all geographic subdivisions thereof. Further provides that the territorial limits of the districts as enacted shall continue in effect until changed by law regardless of any subsequent change made to the precincts by the parish governing authority.

Proposed law specifies that proposed law does not reduce the term of office of any person holding any position or office on the effective date of proposed law for which the appointment or election is based upon a congressional district as composed pursuant to present law. Specifies that any position or office filled after January 3, 2023, for which the appointment or election is based on a congressional district shall be appointed or elected from a district as it is described in proposed law.

Population data in the summaries accompanying this digest are derived from 2020 Census Redistricting Data (Public Law 94-171), Summary File for Louisiana. Population data, statistical information, and maps are supplied for purposes of information and analysis and comprise no part of proposed law.

Effective for election purposes only for the regular congressional elections in 2022; effective for all other purposes at noon on January 3, 2023.

(Adds R.S. 18:1276; repeals R.S. 18:1276.1)



# Plan Statistics

Plan: SLS 221ES-30 by Bouie

| <u>Districts:</u>   | <u># of Members</u> | <u>Actual Population</u> | <u>Ideal Population</u> | <u>Absolute Deviation</u> | <u>Relative Deviation</u> |
|---------------------|---------------------|--------------------------|-------------------------|---------------------------|---------------------------|
| District 1          | 1                   | 775,395                  | 776,292                 | -897                      | -0.116%                   |
| District 2          | 1                   | 777,290                  | 776,292                 | 998                       | 0.129%                    |
| District 3          | 1                   | 775,383                  | 776,292                 | -909                      | -0.117%                   |
| District 4          | 1                   | 776,515                  | 776,292                 | 223                       | 0.029%                    |
| District 5          | 1                   | 776,383                  | 776,292                 | 91                        | 0.012%                    |
| District 6          | 1                   | 776,791                  | 776,292                 | 499                       | 0.064%                    |
| <b>Grand Total:</b> | <b>6</b>            | <b>4,657,757</b>         | <b>4,657,752</b>        |                           |                           |

Ideal Population Per Member: 776292  
 Number of Districts for Plan Type: 6

Range of District Populations: 775,383 to 777,290

Absolute Mean Deviation: 318  
 Absolute Range: -909 to 998  
 Absolute Overall Range: 1,907

Relative Mean Deviation: 0.08%  
 Relative Range: -0.12% to 0.13%  
 Relative Overall Range: 0.25%

|                                      |           |
|--------------------------------------|-----------|
| <b><i>Ideal - Actual:</i></b>        | <b>-5</b> |
| <b><i>Remainder:</i></b>             | <b>5</b>  |
| <b><i>Unassigned Population:</i></b> | <b>0</b>  |

# Total Population

Plan: SLS 221ES-30 by Bouie

|             | Total Population | Total White | Total Black | Total Asian | Total American Indian | Total Other | Total Hispanic | VAP Total | VAP White | VAP Black | VAP Asian | VAP American Indian | VAP Other | VAP Hispanic Total |
|-------------|------------------|-------------|-------------|-------------|-----------------------|-------------|----------------|-----------|-----------|-----------|-----------|---------------------|-----------|--------------------|
| District 1  | 775,395          | 511,048     | 138,699     | 25,409      | 24,314                | 75,925      | 95,455         | 601,772   | 413,816   | 97,881    | 18,895    | 17,146              | 54,034    | 67,037             |
|             | 100.000%         | 65.908%     | 17.888%     | 3.277%      | 3.136%                | 9.792%      | 12.310%        | 100.000%  | 68.766%   | 16.265%   | 3.140%    | 2.849%              | 8.979%    | 11.140%            |
| District 2  | 777,290          | 268,157     | 426,292     | 23,179      | 8,722                 | 50,940      | 65,664         | 599,491   | 223,083   | 315,531   | 18,317    | 6,684               | 35,876    | 45,377             |
|             | 100.000%         | 34.499%     | 54.843%     | 2.982%      | 1.122%                | 6.554%      | 8.448%         | 100.000%  | 37.212%   | 52.633%   | 3.055%    | 1.115%              | 5.984%    | 7.569%             |
| District 3  | 775,383          | 543,012     | 165,014     | 16,683      | 16,024                | 34,650      | 42,755         | 586,175   | 422,818   | 115,352   | 12,049    | 11,658              | 24,298    | 29,385             |
|             | 100.000%         | 70.031%     | 21.282%     | 2.152%      | 2.067%                | 4.469%      | 5.514%         | 100.000%  | 72.132%   | 19.679%   | 2.056%    | 1.989%              | 4.145%    | 5.013%             |
| District 4  | 776,515          | 477,922     | 243,042     | 12,592      | 14,986                | 27,973      | 33,520         | 596,321   | 380,323   | 174,943   | 9,349     | 11,477              | 20,229    | 23,598             |
|             | 100.000%         | 61.547%     | 31.299%     | 1.622%      | 1.930%                | 3.602%      | 4.317%         | 100.000%  | 63.778%   | 29.337%   | 1.568%    | 1.925%              | 3.392%    | 3.957%             |
| District 5  | 776,383          | 316,805     | 418,436     | 7,586       | 9,661                 | 23,895      | 28,214         | 591,279   | 256,356   | 304,769   | 5,684     | 7,294               | 17,176    | 19,743             |
|             | 100.000%         | 40.805%     | 53.896%     | 0.977%      | 1.244%                | 3.078%      | 3.634%         | 100.000%  | 43.356%   | 51.544%   | 0.961%    | 1.234%              | 2.905%    | 3.339%             |
| District 6  | 776,791          | 540,708     | 151,636     | 21,839      | 13,353                | 49,255      | 56,941         | 595,510   | 428,115   | 107,293   | 16,122    | 9,981               | 33,999    | 38,522             |
|             | 100.000%         | 69.608%     | 19.521%     | 2.811%      | 1.719%                | 6.341%      | 7.330%         | 100.000%  | 71.890%   | 18.017%   | 2.707%    | 1.676%              | 5.709%    | 6.469%             |
| Grand Total | 4,657,757        | 2,657,652   | 1,543,119   | 107,288     | 87,060                | 262,638     | 322,549        | 3,570,548 | 2,124,511 | 1,115,769 | 80,416    | 64,240              | 185,612   | 223,662            |
|             | 100.000%         | 57.059%     | 33.130%     | 2.303%      | 1.869%                | 5.639%      | 6.925%         | 100.000%  | 59.501%   | 31.249%   | 2.252%    | 1.799%              | 5.198%    | 6.264%             |

# Voter Registration

Plan: SLS 221ES-30 by Bouie

|                    | Reg Total<br>Dec 2021 | Reg White<br>Dec 2021 | Reg Black<br>Dec 2021 | Reg Other<br>Dec 2021 | Reg Dem<br>Total<br>Dec 2021 | Reg Rep<br>Total<br>Dec 2021 | Reg Other<br>Total<br>Dec 2021 |
|--------------------|-----------------------|-----------------------|-----------------------|-----------------------|------------------------------|------------------------------|--------------------------------|
| District 1         | 477,505               | 364,160               | 69,110                | 44,235                | 151,049                      | 182,010                      | 144,446                        |
|                    | 79.350%               | 76.263%               | 14.473%               | 9.264%                | 31.633%                      | 38.117%                      | 30.250%                        |
| District 2         | 501,975               | 190,496               | 273,735               | 37,744                | 293,529                      | 82,270                       | 126,176                        |
|                    | 83.734%               | 37.949%               | 54.532%               | 7.519%                | 58.475%                      | 16.389%                      | 25.136%                        |
| District 3         | 466,847               | 359,102               | 85,996                | 21,749                | 151,425                      | 188,037                      | 127,385                        |
|                    | 79.643%               | 76.921%               | 18.421%               | 4.659%                | 32.436%                      | 40.278%                      | 27.286%                        |
| District 4         | 481,360               | 325,169               | 139,441               | 16,750                | 168,360                      | 194,375                      | 118,625                        |
|                    | 80.722%               | 67.552%               | 28.968%               | 3.480%                | 34.976%                      | 40.380%                      | 24.644%                        |
| District 5         | 492,491               | 216,390               | 259,704               | 16,397                | 264,551                      | 114,647                      | 113,293                        |
|                    | 83.292%               | 43.938%               | 52.733%               | 3.329%                | 53.717%                      | 23.279%                      | 23.004%                        |
| District 6         | 474,168               | 372,672               | 74,762                | 26,734                | 132,090                      | 207,441                      | 134,637                        |
|                    | 79.624%               | 78.595%               | 15.767%               | 5.638%                | 27.857%                      | 43.748%                      | 28.394%                        |
| <b>Grand Total</b> | <b>2,894,346</b>      | <b>1,827,989</b>      | <b>902,748</b>        | <b>163,609</b>        | <b>1,161,004</b>             | <b>968,780</b>               | <b>764,562</b>                 |

# Splits

## Plan: SLS 221ES-30 by Bouie

|                      | Total Population | Total White | Total Black | Total Asian | Total American Indian | Total Other | VAP Total | VAP White | VAP Black | VAP Asian | VAP American Indian | VAP Other | Reg Total Dec 2021 | Reg White Dec 2021 | Reg Black Dec 2021 | Reg Other Dec 2021 |
|----------------------|------------------|-------------|-------------|-------------|-----------------------|-------------|-----------|-----------|-----------|-----------|---------------------|-----------|--------------------|--------------------|--------------------|--------------------|
| District 1           |                  |             |             |             |                       |             |           |           |           |           |                     |           |                    |                    |                    |                    |
| *Jefferson           | 264,122          | 165,364     | 39,332      | 13,191      | 4,912                 | 41,323      | 210,080   | 137,865   | 28,553    | 9,981     | 3,694               | 29,987    | 161,626            | 122,793            | 17,883             | 20,950             |
| Lafourche            | 97,557           | 71,710      | 15,855      | 1,025       | 4,224                 | 4,743       | 74,619    | 56,838    | 11,077    | 738       | 2,777               | 3,189     | 58,278             | 48,467             | 7,164              | 2,647              |
| *Orleans             | 68,809           | 52,898      | 7,585       | 2,755       | 837                   | 4,734       | 57,095    | 44,228    | 6,403     | 2,141     | 678                 | 3,645     | 48,150             | 38,512             | 4,594              | 5,044              |
| Plaquemines          | 23,515           | 14,287      | 5,428       | 1,317       | 697                   | 1,786       | 17,334    | 10,856    | 3,857     | 925       | 500                 | 1,196     | 13,908             | 9,513              | 3,134              | 1,261              |
| St. Bernard          | 43,764           | 24,497      | 12,309      | 1,381       | 947                   | 4,630       | 31,775    | 18,992    | 7,944     | 982       | 688                 | 3,169     | 25,653             | 18,233             | 5,497              | 1,923              |
| *St. Mary            | 27,367           | 17,008      | 5,738       | 633         | 748                   | 3,240       | 20,661    | 13,545    | 3,936     | 468       | 567                 | 2,145     | 15,549             | 11,681             | 2,908              | 960                |
| *St. Tammany         | 140,681          | 95,350      | 29,305      | 3,364       | 3,312                 | 9,350       | 107,703   | 75,861    | 20,315    | 2,421     | 2,492               | 6,614     | 92,621             | 69,566             | 16,364             | 6,691              |
| *Tangipahoa          | 0                | 0           | 0           | 0           | 0                     | 0           | 0         | 0         | 0         | 0         | 0                   | 0         | 0                  | 0                  | 0                  | 0                  |
| Terrebonne           | 109,580          | 69,934      | 23,147      | 1,743       | 8,637                 | 6,119       | 82,505    | 55,631    | 15,796    | 1,239     | 5,750               | 4,089     | 61,720             | 45,395             | 11,566             | 4,759              |
| District 1           | 775,395          | 511,048     | 138,699     | 25,409      | 24,314                | 75,925      | 601,772   | 413,816   | 97,881    | 18,895    | 17,146              | 54,034    | 477,505            | 364,160            | 69,110             | 44,235             |
|                      | 100.000%         | 65.908%     | 17.888%     | 3.277%      | 3.136%                | 9.792%      | 100.000%  | 68.766%   | 16.265%   | 3.140%    | 2.849%              | 8.979%    | 79.350%            | 76.263%            | 14.473%            | 9.264%             |
| District 2           |                  |             |             |             |                       |             |           |           |           |           |                     |           |                    |                    |                    |                    |
| *Ascension           | 33,255           | 13,468      | 17,190      | 421         | 352                   | 1,824       | 24,282    | 10,468    | 12,070    | 275       | 239                 | 1,230     | 21,422             | 9,616              | 10,837             | 969                |
| Assumption           | 21,039           | 13,722      | 6,220       | 96          | 258                   | 743         | 16,616    | 11,145    | 4,707     | 57        | 197                 | 510       | 14,439             | 9,700              | 4,510              | 229                |
| *Iberia              | 35,330           | 16,663      | 16,622      | 684         | 313                   | 1,048       | 26,397    | 13,330    | 11,615    | 493       | 236                 | 723       | 23,300             | 12,160             | 10,362             | 778                |
| *Jefferson           | 176,659          | 55,571      | 86,885      | 9,833       | 2,774                 | 21,596      | 134,574   | 46,270    | 63,622    | 7,711     | 2,141               | 14,830    | 101,475            | 36,823             | 51,693             | 12,959             |
| *Lafayette           | 28,834           | 4,510       | 23,184      | 147         | 185                   | 808         | 21,568    | 3,909     | 16,935    | 112       | 107                 | 505       | 19,261             | 3,007              | 15,489             | 765                |
| *Orleans             | 315,188          | 73,564      | 211,384     | 10,101      | 2,829                 | 17,310      | 249,101   | 66,024    | 159,665   | 8,379     | 2,270               | 12,763    | 208,094            | 53,474             | 136,931            | 17,689             |
| St. Charles          | 52,549           | 33,550      | 13,928      | 837         | 925                   | 3,309       | 39,541    | 26,154    | 9,890     | 529       | 667                 | 2,301     | 34,985             | 24,309             | 8,797              | 1,879              |
| St. James            | 20,192           | 9,973       | 9,762       | 60          | 82                    | 315         | 15,505    | 7,883     | 7,297     | 31        | 64                  | 230       | 14,966             | 7,254              | 7,501              | 211                |
| St. John the Baptist | 42,477           | 13,877      | 25,196      | 403         | 465                   | 2,536       | 32,503    | 11,622    | 18,437    | 323       | 350                 | 1,771     | 28,913             | 10,219             | 17,234             | 1,460              |
| St. Martin           | 51,767           | 33,259      | 15,921      | 597         | 539                   | 1,451       | 39,404    | 26,278    | 11,293    | 407       | 413                 | 1,013     | 35,120             | 23,934             | 10,381             | 805                |
| District 2           | 777,290          | 268,157     | 426,292     | 23,179      | 8,722                 | 50,940      | 599,491   | 223,083   | 315,531   | 18,317    | 6,684               | 35,876    | 501,975            | 190,496            | 273,735            | 37,744             |
|                      | 100.000%         | 34.499%     | 54.843%     | 2.982%      | 1.122%                | 6.554%      | 100.000%  | 37.212%   | 52.633%   | 3.055%    | 1.115%              | 5.984%    | 83.734%            | 37.949%            | 54.532%            | 7.519%             |
| District 3           |                  |             |             |             |                       |             |           |           |           |           |                     |           |                    |                    |                    |                    |
| Acadia               | 57,576           | 44,480      | 10,864      | 238         | 573                   | 1,421       | 42,943    | 34,071    | 7,383     | 173       | 400                 | 916       | 37,678             | 30,555             | 6,407              | 716                |
| Allen                | 22,750           | 16,327      | 4,490       | 246         | 947                   | 740         | 17,510    | 12,751    | 3,275     | 182       | 646                 | 656       | 12,201             | 9,478              | 2,217              | 506                |
| Beauregard           | 36,549           | 29,529      | 4,649       | 402         | 1,052                 | 917         | 27,489    | 22,304    | 3,495     | 269       | 773                 | 648       | 22,294             | 18,771             | 2,369              | 1,154              |
| Calcasieu            | 216,785          | 139,772     | 59,386      | 4,702       | 3,536                 | 9,389       | 163,166   | 108,789   | 41,898    | 3,359     | 2,604               | 6,516     | 120,511            | 85,659             | 29,513             | 5,339              |
| Cameron              | 5,617            | 5,232       | 125         | 30          | 75                    | 155         | 4,358     | 4,100     | 79        | 23        | 47                  | 109       | 4,789              | 4,610              | 88                 | 91                 |
| Evangeline           | 32,350           | 21,354      | 9,235       | 241         | 280                   | 1,240       | 24,408    | 16,460    | 6,483     | 187       | 217                 | 1,061     | 20,553             | 14,566             | 5,643              | 344                |
| *Iberia              | 34,599           | 22,543      | 7,934       | 1,439       | 481                   | 2,202       | 26,394    | 17,965    | 5,454     | 1,069     | 345                 | 1,561     | 21,226             | 16,127             | 3,990              | 1,109              |
| Jefferson Davis      | 32,250           | 25,066      | 5,837       | 183         | 472                   | 692         | 24,039    | 19,121    | 4,006     | 111       | 325                 | 476       | 20,013             | 16,350             | 3,202              | 461                |
| *Lafayette           | 186,604          | 134,168     | 31,959      | 6,017       | 2,740                 | 11,720      | 142,671   | 106,026   | 22,120    | 4,374     | 2,077               | 8,074     | 117,545            | 95,245             | 15,395             | 6,905              |
| Sabine               | 22,155           | 15,036      | 3,861       | 94          | 2,723                 | 441         | 17,064    | 12,054    | 2,655     | 66        | 1,970               | 319       | 14,547             | 11,023             | 2,184              | 1,340              |

# Splits

## Plan: SLS 221ES-30 by Bouie

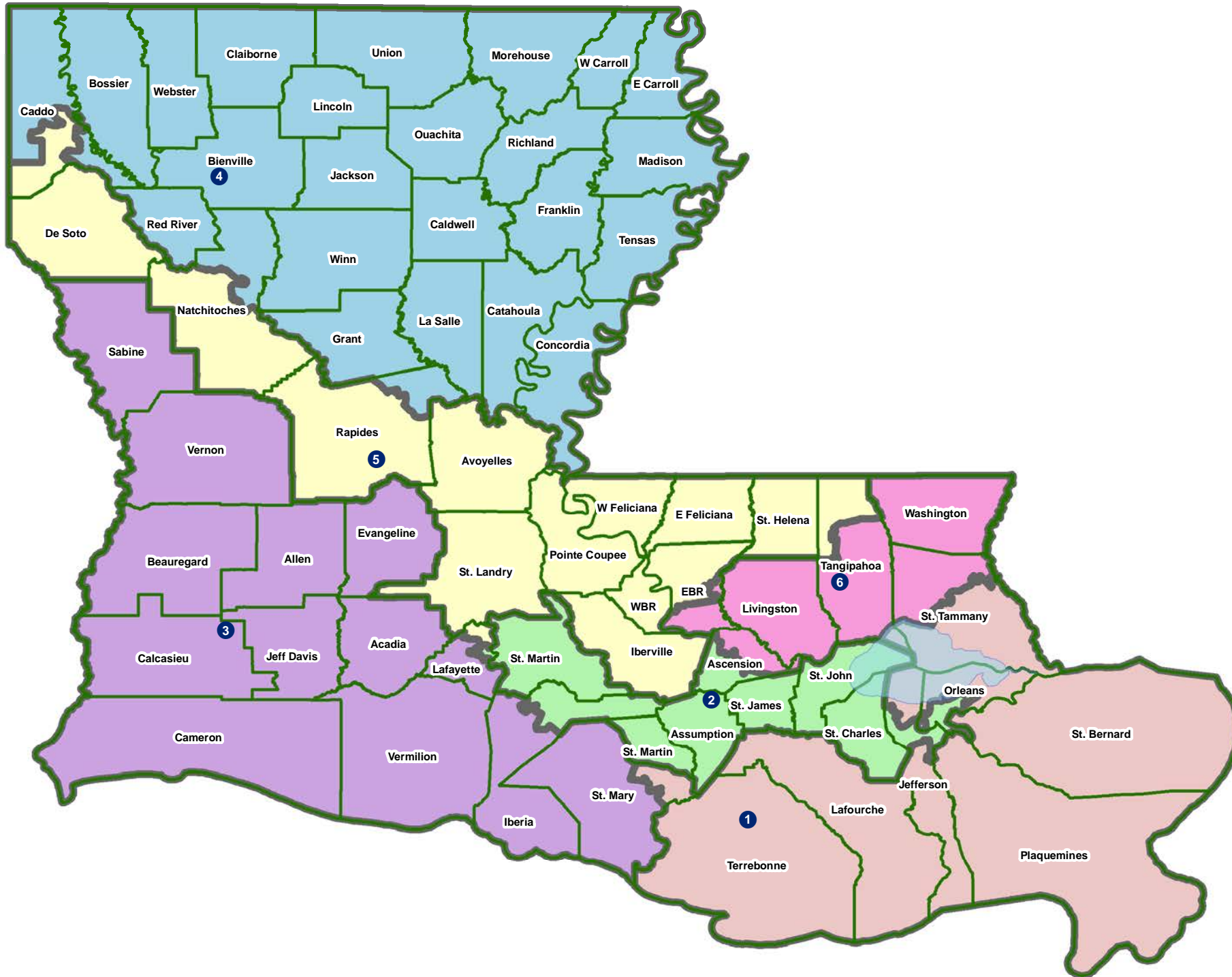
|               | Total Population | Total White | Total Black | Total Asian | Total American Indian | Total Other | VAP Total | VAP White | VAP Black | VAP Asian | VAP American Indian | VAP Other | Reg Total Dec 2021 | Reg White Dec 2021 | Reg Black Dec 2021 | Reg Other Dec 2021 |
|---------------|------------------|-------------|-------------|-------------|-----------------------|-------------|-----------|-----------|-----------|-----------|---------------------|-----------|--------------------|--------------------|--------------------|--------------------|
| District 3    |                  |             |             |             |                       |             |           |           |           |           |                     |           |                    |                    |                    |                    |
| *St. Mary     | 22,039           | 9,941       | 10,253      | 202         | 922                   | 721         | 16,860    | 8,049     | 7,584     | 125       | 606                 | 496       | 14,661             | 7,031              | 6,983              | 647                |
| Vermilion     | 57,359           | 44,477      | 8,810       | 1,447       | 623                   | 2,002       | 43,012    | 34,363    | 5,787     | 1,037     | 488                 | 1,337     | 36,769             | 30,505             | 4,994              | 1,270              |
| Vernon        | 48,750           | 35,087      | 7,611       | 1,442       | 1,600                 | 3,010       | 36,261    | 26,765    | 5,133     | 1,074     | 1,160               | 2,129     | 24,060             | 19,182             | 3,011              | 1,867              |
| District 3    | 775,383          | 543,012     | 165,014     | 16,683      | 16,024                | 34,650      | 586,175   | 422,818   | 115,352   | 12,049    | 11,658              | 24,298    | 466,847            | 359,102            | 85,996             | 21,749             |
|               | 100.000%         | 70.031%     | 21.282%     | 2.152%      | 2.067%                | 4.469%      | 100.000%  | 72.132%   | 19.679%   | 2.056%    | 1.989%              | 4.145%    | 79.643%            | 76.921%            | 18.421%            | 4.659%             |
| District 4    |                  |             |             |             |                       |             |           |           |           |           |                     |           |                    |                    |                    |                    |
| Bienville     | 12,981           | 6,950       | 5,600       | 57          | 207                   | 167         | 10,073    | 5,486     | 4,284     | 30        | 162                 | 111       | 8,847              | 4,843              | 3,917              | 87                 |
| Bossier       | 128,746          | 81,052      | 32,551      | 3,492       | 3,273                 | 8,378       | 95,876    | 62,931    | 22,440    | 2,448     | 2,477               | 5,580     | 69,743             | 50,861             | 14,838             | 4,044              |
| *Caddo        | 112,397          | 76,855      | 25,688      | 3,147       | 2,492                 | 4,215       | 88,196    | 62,551    | 18,420    | 2,322     | 1,905               | 2,998     | 74,084             | 55,535             | 14,467             | 4,082              |
| Caldwell      | 9,645            | 7,646       | 1,632       | 51          | 150                   | 166         | 7,478     | 5,969     | 1,224     | 46        | 116                 | 123       | 6,031              | 5,124              | 818                | 89                 |
| Catahoula     | 8,906            | 5,776       | 2,395       | 46          | 119                   | 570         | 6,951     | 4,557     | 1,736     | 33        | 87                  | 538       | 6,467              | 4,639              | 1,770              | 58                 |
| Claiborne     | 14,170           | 7,263       | 6,360       | 88          | 185                   | 274         | 11,507    | 6,258     | 4,824     | 55        | 140                 | 230       | 8,598              | 4,632              | 3,820              | 146                |
| Concordia     | 18,687           | 10,275      | 7,725       | 122         | 233                   | 332         | 14,217    | 8,108     | 5,613     | 100       | 167                 | 229       | 11,964             | 7,222              | 4,540              | 202                |
| East Carroll  | 7,459            | 2,054       | 5,272       | 29          | 43                    | 61          | 5,901     | 1,773     | 4,043     | 19        | 27                  | 39        | 4,709              | 1,306              | 3,359              | 44                 |
| Franklin      | 19,774           | 12,492      | 6,802       | 70          | 205                   | 205         | 15,028    | 9,901     | 4,779     | 44        | 153                 | 151       | 13,159             | 9,015              | 4,034              | 110                |
| Grant         | 22,169           | 17,709      | 3,335       | 133         | 644                   | 348         | 17,527    | 13,964    | 2,717     | 97        | 507                 | 242       | 12,688             | 11,174             | 1,176              | 338                |
| Jackson       | 15,031           | 9,967       | 4,166       | 175         | 255                   | 468         | 11,783    | 7,967     | 3,125     | 140       | 174                 | 377       | 9,449              | 6,647              | 2,610              | 192                |
| La Salle      | 14,791           | 11,348      | 1,422       | 283         | 372                   | 1,366       | 11,563    | 8,636     | 1,065     | 264       | 271                 | 1,327     | 8,792              | 7,978              | 637                | 177                |
| Lincoln       | 48,396           | 26,034      | 19,364      | 892         | 662                   | 1,444       | 38,655    | 21,306    | 15,119    | 744       | 526                 | 960       | 25,649             | 15,672             | 9,016              | 961                |
| Madison       | 10,017           | 3,475       | 6,363       | 20          | 59                    | 100         | 7,435     | 2,906     | 4,391     | 9         | 48                  | 81        | 7,278              | 2,494              | 4,674              | 110                |
| Morehouse     | 25,629           | 12,281      | 12,484      | 160         | 370                   | 334         | 20,062    | 10,095    | 9,300     | 117       | 279                 | 271       | 16,922             | 8,505              | 8,131              | 286                |
| *Natchitoches | 9,532            | 6,054       | 2,868       | 68          | 260                   | 282         | 7,483     | 4,955     | 2,068     | 60        | 217                 | 183       | 6,217              | 4,337              | 1,636              | 244                |
| Ouachita      | 160,368          | 88,545      | 61,217      | 2,788       | 2,661                 | 5,157       | 120,200   | 69,974    | 42,290    | 2,118     | 2,059               | 3,759     | 99,752             | 60,515             | 35,658             | 3,579              |
| *Rapides      | 24,427           | 20,739      | 1,722       | 333         | 873                   | 760         | 18,231    | 15,758    | 1,037     | 239       | 665                 | 532       | 14,861             | 13,662             | 681                | 518                |
| Red River     | 7,620            | 4,195       | 3,106       | 25          | 171                   | 123         | 5,714     | 3,338     | 2,164     | 3         | 116                 | 93        | 5,631              | 3,130              | 2,418              | 83                 |
| Richland      | 20,043           | 11,785      | 7,603       | 83          | 258                   | 314         | 15,383    | 9,338     | 5,546     | 66        | 203                 | 230       | 13,662             | 8,470              | 4,961              | 231                |
| Tensas        | 4,147            | 1,744       | 2,312       | 23          | 26                    | 42          | 3,235     | 1,446     | 1,728     | 12        | 23                  | 26        | 3,455              | 1,503              | 1,917              | 35                 |
| Union         | 21,107           | 14,460      | 5,224       | 62          | 338                   | 1,023       | 16,632    | 11,807    | 3,861     | 39        | 254                 | 671       | 15,221             | 11,066             | 3,692              | 463                |
| Webster       | 36,967           | 22,735      | 12,679      | 208         | 687                   | 658         | 28,753    | 18,144    | 9,464     | 154       | 558                 | 433       | 22,737             | 14,938             | 7,339              | 460                |
| West Carroll  | 9,751            | 7,894       | 1,425       | 27          | 180                   | 225         | 7,532     | 6,223     | 1,010     | 20        | 136                 | 143       | 7,038              | 5,913              | 1,040              | 85                 |
| Winn          | 13,755           | 8,594       | 3,727       | 210         | 263                   | 961         | 10,906    | 6,932     | 2,695     | 170       | 207                 | 902       | 8,406              | 5,988              | 2,292              | 126                |
| District 4    | 776,515          | 477,922     | 243,042     | 12,592      | 14,986                | 27,973      | 596,321   | 380,323   | 174,943   | 9,349     | 11,477              | 20,229    | 481,360            | 325,169            | 139,441            | 16,750             |
|               | 100.000%         | 61.547%     | 31.299%     | 1.622%      | 1.930%                | 3.602%      | 100.000%  | 63.778%   | 29.337%   | 1.568%    | 1.925%              | 3.392%    | 80.722%            | 67.552%            | 28.968%            | 3.480%             |
| District 5    |                  |             |             |             |                       |             |           |           |           |           |                     |           |                    |                    |                    |                    |
| Avoyelles     | 39,693           | 25,625      | 11,678      | 434         | 767                   | 1,189       | 30,578    | 20,269    | 8,311     | 379       | 570                 | 1,049     | 23,426             | 16,534             | 6,294              | 598                |

# Splits

## Plan: SLS 221ES-30 by Bouie

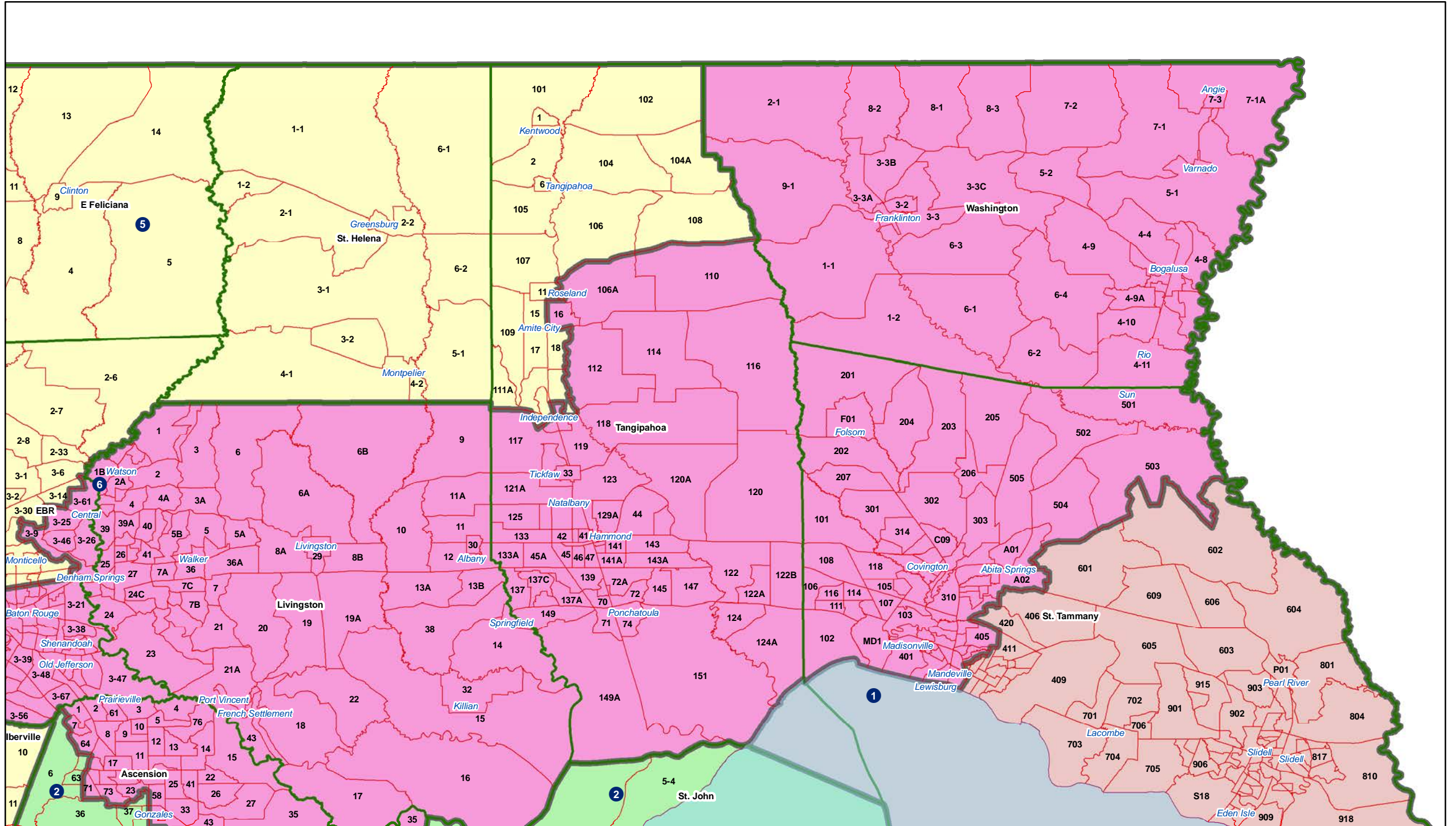
|                   | Total Population | Total White | Total Black | Total Asian | Total American Indian | Total Other | VAP Total | VAP White | VAP Black | VAP Asian | VAP American Indian | VAP Other | Reg Total Dec 2021 | Reg White Dec 2021 | Reg Black Dec 2021 | Reg Other Dec 2021 |
|-------------------|------------------|-------------|-------------|-------------|-----------------------|-------------|-----------|-----------|-----------|-----------|---------------------|-----------|--------------------|--------------------|--------------------|--------------------|
| District 5        |                  |             |             |             |                       |             |           |           |           |           |                     |           |                    |                    |                    |                    |
| *Caddo            | 125,451          | 26,602      | 93,616      | 887         | 1,348                 | 2,998       | 94,211    | 22,508    | 67,939    | 686       | 1,053               | 2,025     | 77,212             | 17,578             | 56,782             | 2,852              |
| De Soto           | 26,812           | 15,284      | 9,973       | 117         | 740                   | 698         | 20,440    | 11,909    | 7,425     | 86        | 557                 | 463       | 18,713             | 11,330             | 6,810              | 573                |
| *East Baton Rouge | 198,371          | 44,453      | 143,245     | 2,162       | 1,485                 | 7,026       | 149,085   | 36,144    | 105,281   | 1,638     | 1,158               | 4,864     | 126,032            | 31,355             | 90,227             | 4,450              |
| East Feliciana    | 19,539           | 11,516      | 7,341       | 91          | 262                   | 329         | 16,183    | 9,740     | 5,918     | 61        | 198                 | 266       | 13,600             | 7,959              | 5,186              | 455                |
| Iberville         | 30,241           | 14,833      | 13,730      | 202         | 274                   | 1,202       | 24,086    | 12,462    | 10,232    | 149       | 221                 | 1,022     | 20,462             | 10,132             | 9,897              | 433                |
| *Lafayette        | 26,315           | 14,685      | 9,993       | 290         | 285                   | 1,062       | 19,636    | 11,673    | 6,862     | 178       | 203                 | 720       | 16,687             | 10,393             | 5,597              | 697                |
| *Natchitoches     | 27,983           | 13,307      | 12,857      | 187         | 601                   | 1,031       | 21,866    | 11,055    | 9,347     | 138       | 466                 | 860       | 16,890             | 8,513              | 7,588              | 789                |
| Pointe Coupee     | 20,758           | 12,395      | 7,504       | 107         | 159                   | 593         | 16,250    | 10,108    | 5,502     | 91        | 119                 | 430       | 14,675             | 9,320              | 5,121              | 234                |
| *Rapides          | 105,596          | 56,771      | 40,870      | 2,095       | 2,229                 | 3,631       | 80,561    | 45,615    | 29,168    | 1,547     | 1,669               | 2,562     | 65,315             | 39,170             | 23,094             | 3,051              |
| St. Helena        | 10,920           | 4,527       | 6,031       | 39          | 134                   | 189         | 8,463     | 3,805     | 4,371     | 28        | 109                 | 150       | 8,321              | 3,628              | 4,565              | 128                |
| St. Landry        | 82,540           | 43,611      | 35,836      | 499         | 636                   | 1,958       | 61,811    | 34,209    | 25,497    | 353       | 451                 | 1,301     | 54,482             | 30,093             | 23,005             | 1,384              |
| *Tangipahoa       | 19,655           | 8,006       | 10,852      | 100         | 190                   | 507         | 14,800    | 6,430     | 7,816     | 85        | 127                 | 342       | 12,128             | 5,356              | 6,493              | 279                |
| West Baton Rouge  | 27,199           | 14,307      | 11,170      | 287         | 326                   | 1,109       | 20,526    | 11,146    | 8,149     | 209       | 219                 | 803       | 17,141             | 9,937              | 6,865              | 339                |
| West Feliciana    | 15,310           | 10,883      | 3,740       | 89          | 225                   | 373         | 12,783    | 9,283     | 2,951     | 56        | 174                 | 319       | 7,407              | 5,092              | 2,180              | 135                |
| District 5        | 776,383          | 316,805     | 418,436     | 7,586       | 9,661                 | 23,895      | 591,279   | 256,356   | 304,769   | 5,684     | 7,294               | 17,176    | 492,491            | 216,390            | 259,704            | 16,397             |
|                   | 100.000%         | 40.805%     | 53.896%     | 0.977%      | 1.244%                | 3.078%      | 100.000%  | 43.356%   | 51.544%   | 0.961%    | 1.234%              | 2.905%    | 83.292%            | 43.938%            | 52.733%            | 3.329%             |
| District 6        |                  |             |             |             |                       |             |           |           |           |           |                     |           |                    |                    |                    |                    |
| *Ascension        | 93,245           | 67,673      | 15,026      | 1,879       | 1,652                 | 7,015       | 67,675    | 50,668    | 10,069    | 1,239     | 1,151               | 4,548     | 58,495             | 47,184             | 7,977              | 3,334              |
| *East Baton Rouge | 258,410          | 151,616     | 70,153      | 14,263      | 3,242                 | 19,136      | 206,527   | 127,737   | 51,509    | 10,961    | 2,589               | 13,731    | 153,232            | 106,877            | 34,448             | 11,907             |
| Livingston        | 142,282          | 116,855     | 12,658      | 1,697       | 3,111                 | 7,961       | 105,141   | 88,432    | 8,136     | 1,099     | 2,311               | 5,163     | 84,568             | 76,062             | 5,425              | 3,081              |
| *St. Tammany      | 123,889          | 101,291     | 9,338       | 2,410       | 2,348                 | 8,502       | 94,525    | 78,760    | 6,446     | 1,654     | 1,669               | 5,996     | 86,158             | 76,158             | 4,778              | 5,222              |
| *Tangipahoa       | 113,502          | 73,330      | 31,027      | 1,374       | 2,264                 | 5,507       | 86,691    | 58,775    | 21,401    | 1,015     | 1,700               | 3,800     | 64,128             | 47,556             | 14,032             | 2,540              |
| Washington        | 45,463           | 29,943      | 13,434      | 216         | 736                   | 1,134       | 34,951    | 23,743    | 9,732     | 154       | 561                 | 761       | 27,587             | 18,835             | 8,102              | 650                |
| District 6        | 776,791          | 540,708     | 151,636     | 21,839      | 13,353                | 49,255      | 595,510   | 428,115   | 107,293   | 16,122    | 9,981               | 33,999    | 474,168            | 372,672            | 74,762             | 26,734             |
|                   | 100.000%         | 69.608%     | 19.521%     | 2.811%      | 1.719%                | 6.341%      | 100.000%  | 71.890%   | 18.017%   | 2.707%    | 1.676%              | 5.709%    | 79.624%            | 78.595%            | 15.767%            | 5.638%             |

# Congress



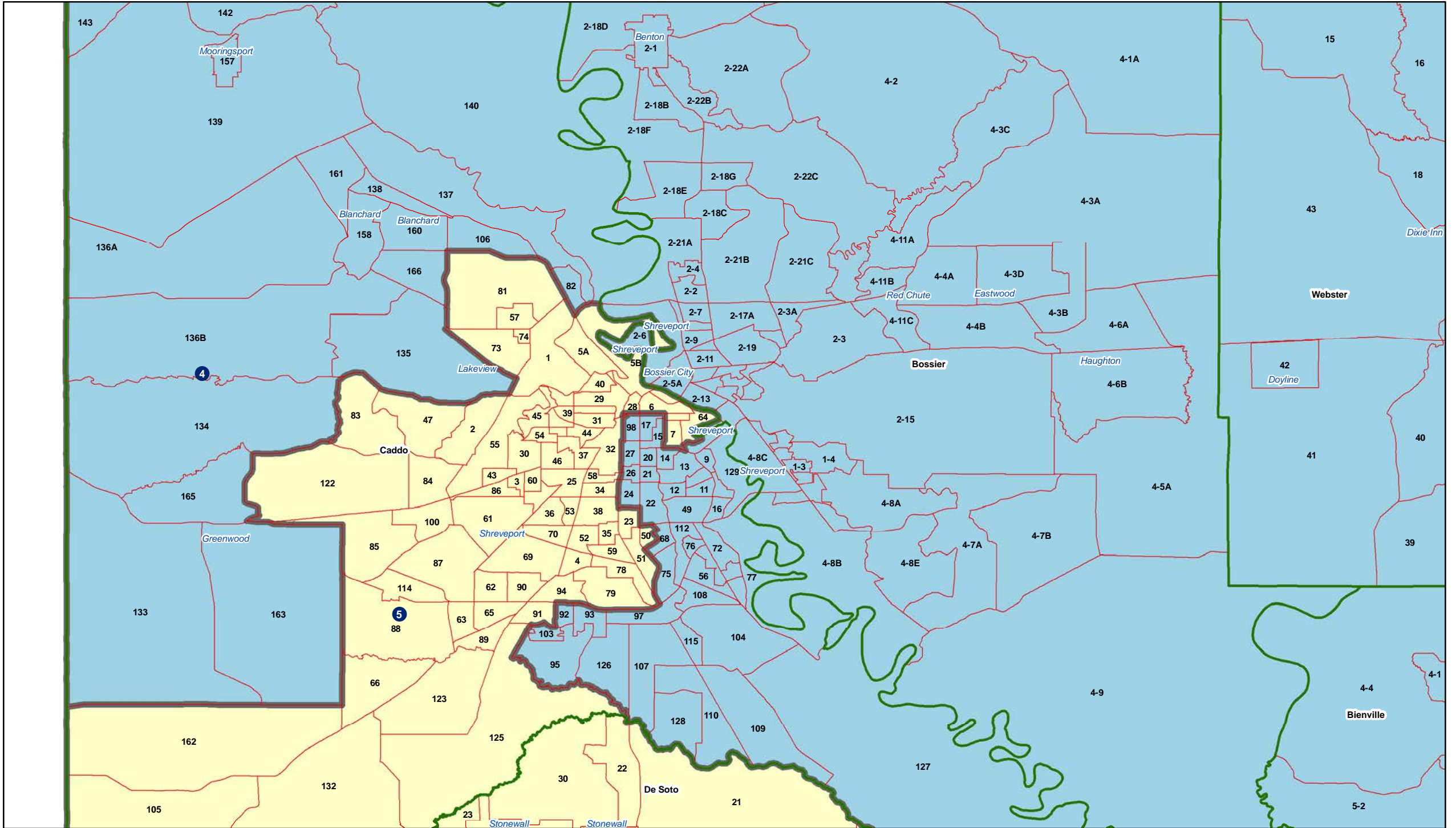


# Congress-Tangipahoa

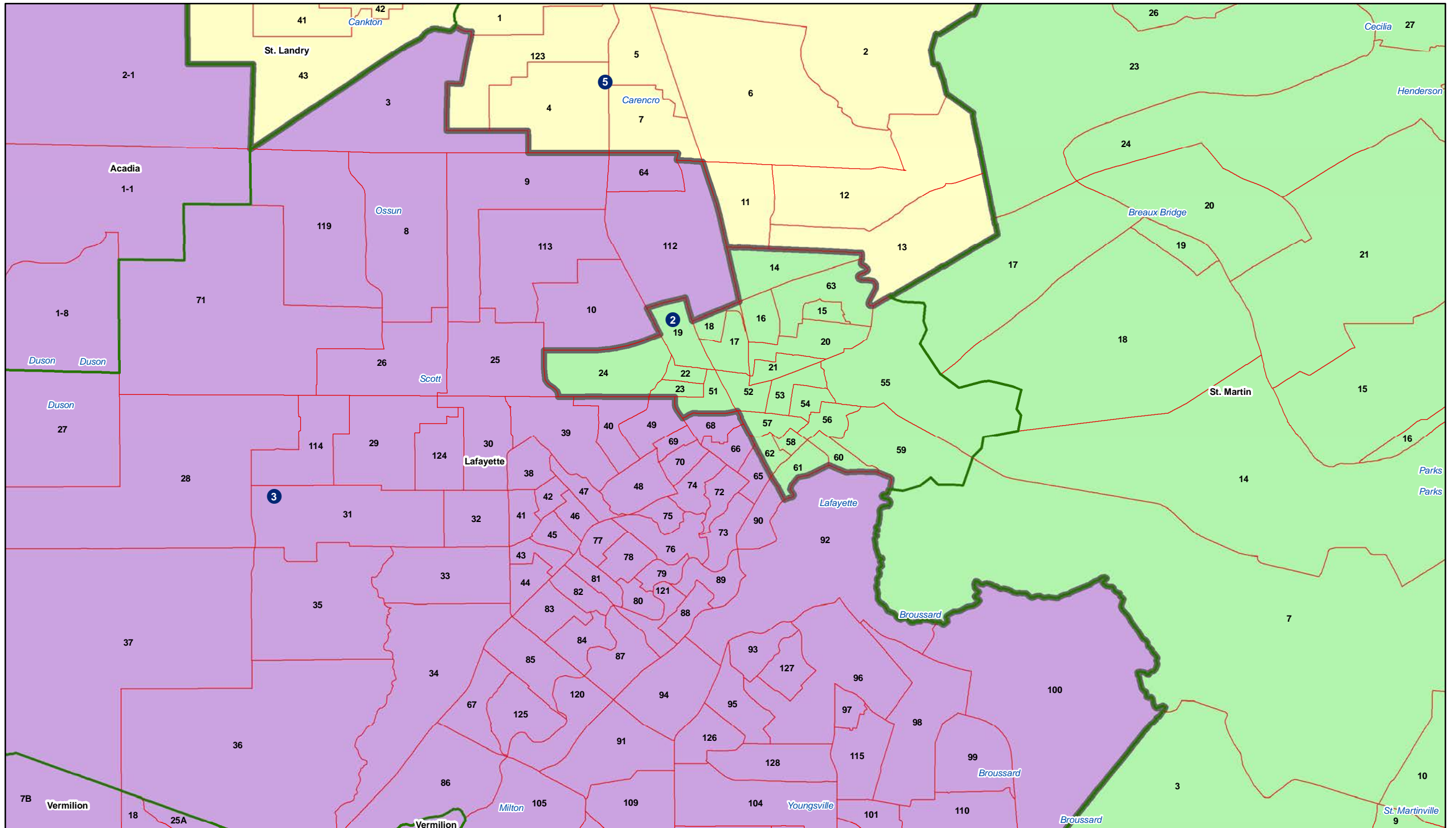




# Congress-Shreveport

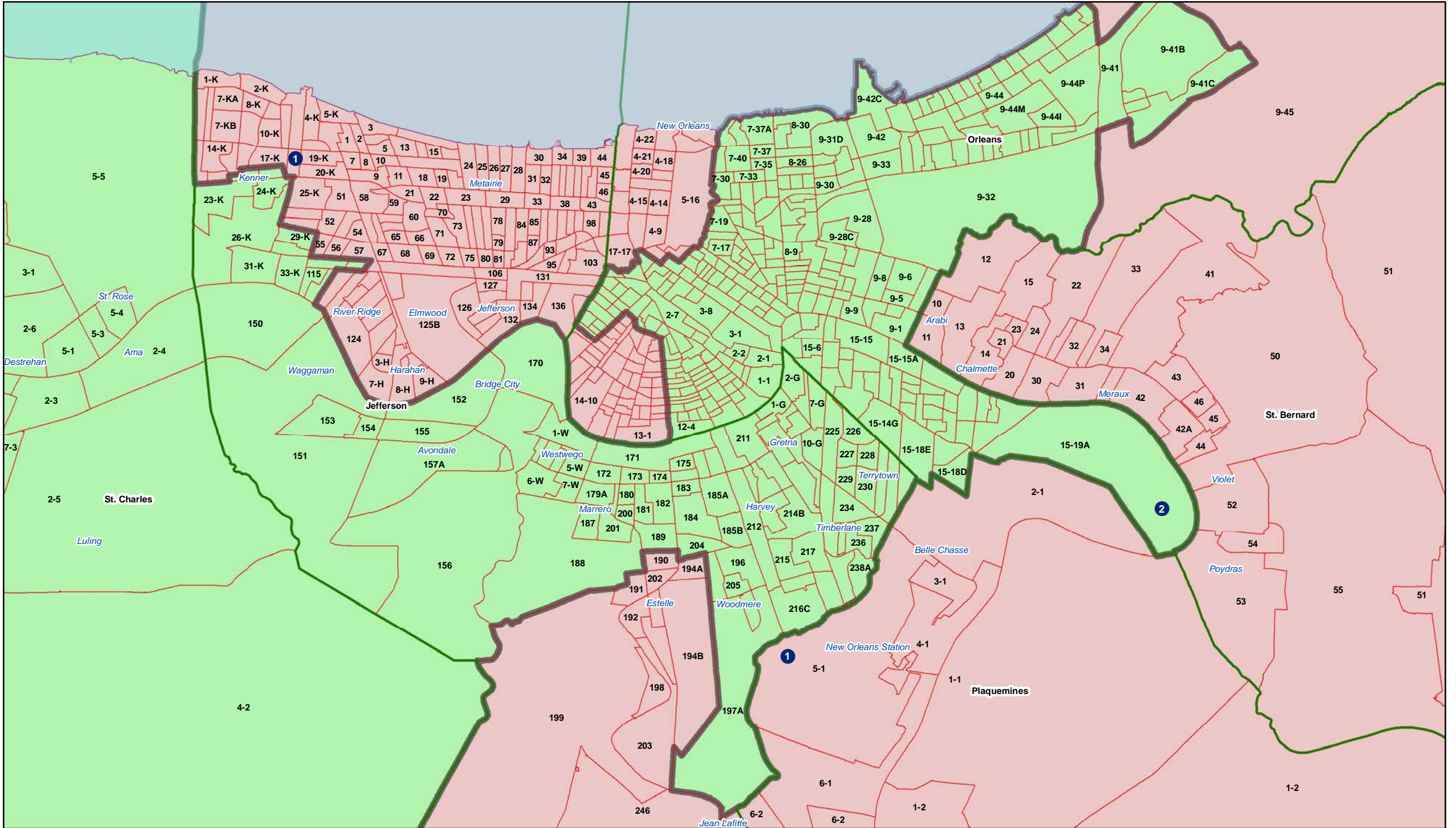


# Congress-Lafayette





# Congress-Jefferson Orleans





# Congress-Baton Rouge

