

Regular Session, 2011

HOUSE BILL NO. 519

BY REPRESENTATIVE DANAHAAY

Prefiled pursuant to Article III, Section 2(A)(4)(b)(i) of the Constitution of Louisiana.

REAPPORTIONMENT/BESE: Provides relative to the election districts for the State Board of Elementary and Secondary Education

1 AN ACT

2 To enact R.S. 17:2.1 and to repeal R.S. 17:2.2, relative to redistricting; to provide for
3 election districts for the State Board of Elementary and Secondary Education; to
4 provide for election of members; to provide for effectiveness; and to provide for
5 related matters.

6 Be it enacted by the Legislature of Louisiana:

7 Section 1. R.S. 17:2.1 is hereby enacted to read as follows:

8 §2.1. Districts for election of members of the State Board of Elementary and
9 Secondary Education

10 Louisiana shall be divided into eight districts for the election of eight of the
11 members of the State Board of Elementary and Secondary Education. One member
12 shall be elected from each of the following districts:

- 13 (1) District 1 is composed of Precincts 1, 2, 3, 4, 5, 7, 8, 9, 10, 11, 12, 13, 14,
- 14 15, 16, 17, 18, 19, 20, 21, 22, 23, 24, 25, 26, 27, 28, 29, 30, 31, 32, 33, 34, 35, 36, 37,
- 15 38, 39, 40, 41, 42, 43, 44, 45, 46, 51, 52, 53, 54, 55, 56, 58, 59, 60, 61, 62, 63, 64, 65,
- 16 66, 67, 68, 69, 70, 71, 72, 73, 74, 75, 76, 77, 78, 79, 80, 81, 82, 83, 84, 85, 86, 87, 88,
- 17 89, 90, 91, 92, 93, 94, 95, 96, 97, 98, 99, 100, 101, 102, 103, 105, 106, 116, 117, 118,
- 18 119, 120, 121, 122, 123, 124, 125, 126, 127, 128, 129, 130, 132, 134, 136, 138, 170,
- 19 171, 172, 175, 176, 177, 178, 179A, 182, 183, 184, 185A, 189, 190, 204, 1-H, 2-H,
- 20 3-H, 4-H, 5-H, 6-H, 7-H, 8-H, 9-H, 1-K, 2-K, 3-K, 4-K, 5-K, 6-K, 7-K, 8-K, 9-K,

1 10-K, 11-K, 12-K, 13-KA, 14-K, 16-K, 17-K, 18-K, 19-K, 20-K, 25-K, 27-K, 28-K,
2 29-K, 34-K, 35-K, 1-W, 3-W, 4-W, 5-W, 6-W, and 7-W of Jefferson Parish;
3 Precincts 3-20, 4-7, 4-8, 4-9, 4-11, 4-14, 4-15, 4-17, 4-17A, 4-18, 4-20, 4-21, 4-22,
4 4-23, 5-15, 5-16, 5-17, 5-18, 7-41, 7-42, 13-4, 13-6, 13-7, 13-8, 13-9, 13-10, 14-1,
5 14-2, 14-3, 14-4, 14-5, 14-6, 14-7, 14-8, 14-9, 14-10, 14-11, 14-12, 14-13A, 14-14,
6 14-15, 14-16, 14-17, 14-18A, 14-19, 14-20, 14-21, 16-1, 16-1A, 16-2, 17-1, 17-17,
7 17-18, 17-18A, 17-19, and 17-20 of Orleans Parish; St. Tammany Parish; and
8 Washington Parish.

9 (2) District 2 is composed of Precincts 1-1, 1-2, 2-1, 2-2, 4-1, 4-2, 5-1, 6-1,
10 6-2 and 7-1 of Assumption Parish; Precincts 57, 104, 107, 108, 115, 131, 133, 150,
11 151, 152, 153, 154, 155, 156, 157A, 157B, 173, 174, 179B, 180, 181, 185B, 187,
12 188, 191, 194A, 195, 196, 197A, 197B, 197C, 200, 201, 202, 205, 210, 211, 212A,
13 212B, 213A, 213B, 213C, 214A, 214B, 215, 216A, 216B, 217, 225, 232A, 232B,
14 1-G, 2-G, 4-G, 6-G, 7-G, 13-KB, 15-K, 21-K, 22-K, 23-K, 24-K, 26-K, 30-K, 31-K,
15 33-K and 2-W of Jefferson Parish; Precincts 1-1, 1-2, 1-5, 1-6, 2-1, 2-2, 2-3, 2-4, 2-6,
16 2-6A, 2-7, 3-1, 3-3, 3-5, 3-8, 3-9, 3-12, 3-14, 3-15, 3-18, 3-19, 4-2, 4-3, 4-4, 4-5, 4-6,
17 5-1, 5-2, 5-3, 5-4, 5-5, 5-7, 5-8, 5-9, 5-10, 5-11, 5-12, 5-13, 6-1, 6-2, 6-4, 6-6, 6-7,
18 6-8, 6-9, 7-1, 7-2, 7-4, 7-5, 7-6, 7-7, 7-8, 7-9A, 7-10, 7-11, 7-12, 7-13, 7-14, 7-15,
19 7-16, 7-17, 7-18, 7-19, 7-20, 7-21, 7-23, 7-24, 7-25, 7-25A, 7-26, 7-27, 7-27B, 7-28,
20 7-28A, 7-29, 7-30, 7-32, 7-33, 7-34, 7-35, 7-37, 7-37A, 7-40, 8-1, 8-2, 8-4, 8-6, 8-7,
21 8-8, 8-9, 8-12, 8-13, 8-14, 8-15, 8-19, 8-20, 8-21, 8-22, 8-23, 8-24, 8-25, 8-26, 8-27,
22 8-28, 8-30, 9-1, 9-3, 9-3A, 9-4, 9-5, 9-5A, 9-6B, 9-6C, 9-6D, 9-6E, 9-6F, 9-7, 9-8,
23 9-8A, 9-9, 9-10, 9-11, 9-12, 9-13, 9-14, 9-15, 9-16, 9-17, 9-19, 9-21, 9-23, 9-25,
24 9-26, 9-28, 9-28C, 9-28E, 9-29, 9-30, 9-30A, 9-31, 9-31A, 9-31B, 9-31D, 9-32, 9-33,
25 9-34A, 9-35, 9-35A, 9-36, 9-36B, 9-37, 9-38, 9-38A, 9-39, 9-39B, 9-40, 9-40A,
26 9-40C, 9-41, 9-41A, 9-41B, 9-41C, 9-41D, 9-42, 9-42C, 9-43A, 9-43B, 9-43C,
27 9-43E, 9-43F, 9-43G, 9-43H, 9-43I, 9-43J, 9-43K, 9-43L, 9-43M, 9-43N, 9-44,
28 9-44A, 9-44B, 9-44D, 9-44E, 9-44F, 9-44G, 9-44I, 9-44J, 9-44L, 9-44M, 9-44N,
29 9-44O, 9-44P, 9-44Q, 9-45, 9-45A, 10-3, 10-6, 10-7, 10-8, 10-9, 10-11, 10-12,

1 10-13, 10-14, 11-2, 11-3, 11-4, 11-5, 11-8, 11-9, 11-10, 11-11, 11-12, 11-13, 11-14,
 2 11-17, 12-1, 12-2, 12-3, 12-4, 12-5, 12-6, 12-7, 12-8, 12-9, 12-10, 12-11, 12-12,
 3 12-13, 12-14, 12-16, 12-17, 12-19, 13-1, 13-2, 13-3, 13-5, 13-11, 13-12, 13-13,
 4 13-14, 13-15, 13-16, 14-23, 14-24A, 14-25, 14-26, 15-1, 15-2, 15-3, 15-5, 15-6,
 5 15-8, 15-9, 15-10, 15-11, 15-12, 15-12A, 15-13, 15-13A, 15-13B, 15-14, 15-14A,
 6 15-14B, 15-14C, 15-14D, 15-14E, 15-14F, 15-14G, 15-15, 15-15A, 15-15B, 15-16,
 7 15-17, 15-17A, 15-17B, 15-18, 15-18A, 15-18B, 15-18C, 15-18D, 15-18E, 15-18F,
 8 15-19, 15-19A, 15-19B, 15-19C, 16-3, 16-4, 16-5, 16-6, 16-7, 16-8, 16-9, 17-2, 17-3,
 9 17-4, 17-5, 17-6, 17-7, 17-8, 17-9, 17-10, 17-11, 17-12, 17-13, 17-13A, 17-14, 17-15
 10 and 17-16 of Orleans Parish; St. Charles Parish; St. James Parish; and Precincts 1-2,
 11 1-3, 1-4, 1-5, 2-1, 2-2, 2-3, 2-4, 3-1, 3-2, 3-3, 3-4, 4-1, 4-2, 4-3, 4-4, 4-8, 4-9, 5-1,
 12 5-2, 5-3, 5-4, 5-5, 5-6, 5-7, 6-1, 6-3, 6-4, 7-2, 7-3, 7-4, 7-5 and 7-7 of St. John the
 13 Baptist Parish.

14 (3) District 3 is composed of Precincts 2-3, 3-1, 3-2, 5-2, 5-3, 5-4, 7-2, 8-1,
 15 and 9-1 of Assumption Parish; Iberia Parish; Precincts 192, 193, 194B, 198, 199,
 16 203, 226, 227, 228, 229, 230, 231, 234, 235, 236, 237, 238, 246, 247, 248, 3-G, 5-G,
 17 8-G, 9-G, 10-G, 11-G, 12-G, 13-G, 1-GI, and 1-L of Jefferson Parish; Lafourche
 18 Parish; Plaquemines Parish; St. Bernard Parish; Precinct 1-1 of St. John the Baptist
 19 Parish; Precincts 1-1, 1-2, 1-3, 1-4, 1-5, 1-7, 2-1, 2-2, 2-3, 2-4, 3-1, 3-1A, 3-1B, 3-2,
 20 3-3, 3-4, 3-4A, 4-2, 4-4, 4-5, 4-6, 5-1, 5-2, 5-3, 5-4, 6-1, 6-2, 6-3B, 6-4, 7-1A, 7-2A,
 21 8-1, 8-3, 8-4, 8-4A, 9-2, 9-3, and 9-4 of St. Martin Parish; St. Mary Parish;
 22 Terrebonne Parish; and Precincts 21, 23, 26, 27A-2, 28, 29, 32B, 34, 35, 36A-1, 37,
 23 38, 39, 40, 41, 42A, 42B, 44, 45A, 46A, 46B-1, 46B-2, 46B-3, 49B-1, 49B-3, 50A,
 24 50B, 51, 53, 54, 55, 56, 57A, and 57B of Vermilion Parish.

25 (4) District 4 is composed of Bienville Parish; Bossier Parish; Caddo Parish;
 26 De Soto Parish; Natchitoches Parish; Red River Parish; Sabine Parish; Vernon
 27 Parish; and Webster Parish.

28 (5) District 5 is composed of Caldwell Parish; Catahoula Parish; Claiborne
 29 Parish; Concordia Parish; East Carroll Parish; Franklin Parish; Grant Parish; Jackson

1 Parish; La Salle Parish; Lincoln Parish; Madison Parish; Morehouse Parish; Ouachita
 2 Parish; Rapides Parish; Richland Parish; Tensas Parish; Union Parish; West Carroll
 3 Parish; and Winn Parish.

4 (6) District 6 is composed of Precincts 1, 2, 3, 4, 5, 6, 7, 8, 9, 10, 11, 12, 13,
 5 14, 15, 16, 17, 18, 19, 20, 21, 22, 23, 24, 25, 26, 27, 28, 31, 32, 33, 34, 35, 40, 41, 43,
 6 58, 60, and 61 of Ascension Parish; Precincts 1-7, 1-8, 1-9, 1-12, 1-33, 1-34, 1-35,
 7 1-39, 1-40, 1-41, 1-42, 1-43, 1-44, 1-46, 1-47, 1-48, 1-49, 1-52, 1-53, 1-55, 1-56,
 8 1-57, 1-60, 1-64, 1-65, 1-69, 1-71, 1-72, 1-74, 1-75, 1-80, 1-81, 1-87, 1-89, 1-90,
 9 1-98, 1-99, 1-102, 1-103, 1-105, 2-6, 2-7, 2-8, 2-18, 2-21, 2-26, 2-29, 3-1, 3-2, 3-3,
 10 3-4, 3-6, 3-7, 3-9, 3-10, 3-11, 3-12, 3-13, 3-14, 3-15, 3-16, 3-17, 3-18, 3-19, 3-21,
 11 3-22, 3-25, 3-26, 3-27, 3-28, 3-29, 3-30, 3-31, 3-32, 3-33, 3-34, 3-35, 3-36, 3-37,
 12 3-38, 3-39, 3-40, 3-41, 3-43, 3-45, 3-46, 3-47, 3-48, 3-49, 3-51, 3-52, and 3-53 of
 13 East Baton Rouge Parish; Livingston Parish; and Precincts 26, 27, 27A, 28, 28A, 33,
 14 40, 40A, 41, 42, 42A, 43, 44, 45, 45A, 46, 47, 48, 49, 70, 70A, 71, 72, 72A, 73, 74,
 15 102, 104, 104A, 106, 106A, 106B, 108, 110, 112, 114, 116, 117, 118, 119, 120,
 16 120A, 120B, 121, 121A, 121B, 122, 122A, 123, 124, 125, 127, 127A, 129, 129A,
 17 133, 133A, 137, 137A, 137B, 137C, 137D, 139, 141, 141A, 143, 145, 149, 149A,
 18 and 151 of Tangipahoa Parish.

19 (7) District 7 is composed of Acadia Parish; Allen Parish; Beauregard Parish;
 20 Calcasieu Parish; Cameron Parish; Evangeline Parish; Jefferson Davis Parish;
 21 Precincts 1, 2, 3, 4, 6, 8, 9, 10, 11, 12, 13, 25, 26, 27, 28A, 28B, 29, 30A, 31, 32, 33,
 22 34, 35, 36, 37, 38, 39, 40, 41, 42, 43, 44, 45, 46, 47, 48, 49, 65, 66, 67, 69, 70, 71, 72,
 23 73, 74, 75, 76, 77, 78, 79, 80, 81, 82, 83, 84, 85, 86, 87, 88, 89, 90, 91, 92, 93, 94, 95,
 24 96, 97A, 97B, 98, 99, 100, 101, 102, 103, 104, 105, 106, 107, 108, 109, 110, and 111
 25 of Lafayette Parish; and Precincts 1, 2, 3, 5A, 5B, 6, 7A, 7B, 8, 9, 10A, 11, 12, 14,
 26 15, 16, 18, 19A, 19B, 20A-1, 20A-2, 20B-1, 24, and 25 of Vermilion Parish.

27 (8) District 8 is composed of Precincts 30, 36, 37, 39, 42, 44, 45, 47, 48, 49,
 28 50, 51, 52, 53, 54, 55, 56, and 57 of Ascension Parish; Avoyelles Parish; Precincts
 29 1-1, 1-2, 1-3, 1-4, 1-5, 1-6, 1-10, 1-13, 1-14, 1-15, 1-16, 1-17, 1-18, 1-19, 1-21, 1-22,

1 1-23, 1-24, 1-25, 1-26, 1-27, 1-28, 1-29, 1-30, 1-31, 1-32, 1-36, 1-37, 1-38, 1-45,
2 1-50, 1-51, 1-54, 1-58, 1-59, 1-61, 1-62, 1-63, 1-66, 1-67, 1-68, 1-70, 1-73, 1-77,
3 1-78, 1-82, 1-83, 1-84, 1-85, 1-86, 1-88, 1-91, 1-92, 1-93, 1-94, 1-95, 1-97, 1-100,
4 1-101, 1-104, 1-107, 2-1, 2-2, 2-3, 2-4, 2-5, 2-9, 2-10, 2-11, 2-12, 2-13, 2-14, 2-15,
5 2-16, 2-17, 2-19, 2-20, 2-22, 2-23, 2-24, 2-25, 2-27, 2-28, 2-30, 2-31, 2-32, 3-5, 3-8,
6 3-20, 3-23, 3-24, 3-42, 3-44, 3-50, 3-54, and 3-55 of East Baton Rouge Parish; East
7 Feliciana Parish; Iberville Parish; Precincts 5, 7, 14, 15, 16, 17, 18, 19, 20, 21, 22,
8 23, 24, 50, 51, 52, 53, 54, 55, 56, 57, 58, 59, 60, 61, 62, 63, 64, and 68 of Lafayette
9 Parish; Pointe Coupee Parish; St. Helena Parish; St. Landry Parish; Precincts 3-5,
10 3-6, 3-9, 4-1, 4-1A, 4-3, 4-4A, 6-2A, 6-3, 6-3A, 7-1, 7-3, 7-4, 7-4A, 9-1, and 9-5 of
11 St. Martin Parish; Precincts 1, 2, 6, 11, 15, 16, 17, 18, 101, 103, 105, 107, 109, 109A,
12 111, 111A, and 115B of Tangipahoa Parish; West Baton Rouge Parish; and West
13 Feliciana Parish.

14 Section 2. (A) The precincts referenced in this Act are those precincts identified as
15 Voting Districts (VTDs) in the 2010 Census Redistricting TIGER/Line Shapefiles for the
16 State of Louisiana.

17 (B) When a precinct referenced in this Act has been subdivided by action of the
18 parish governing authority on a nongeographic basis or subdivided by action of the parish
19 governing authority on a geographic basis in accordance with the provisions of R.S.18:532.1,
20 the enumeration in this Act of the general precinct designation shall include all
21 nongeographic and all geographic subdivisions thereof, however such subdivisions may be
22 designated. The territorial limits of the districts as provided in this Act shall continue in
23 effect without change regardless of any changes made to the precincts by the parish
24 governing authority.

25 Section 3. R.S. 17:2.2 is hereby repealed in its entirety.

26 Section 4. (A) Section 1 of this Act shall become effective solely for the purposes
27 of qualifying and election of members of the State Board of Elementary and Secondary
28 Education at the regularly scheduled elections in 2011, upon signature of this Act by the
29 governor or, if not signed by the governor, upon expiration of the time for bills to become

1 law without signature by the governor, as provided in Article III, Section 18 of the
 2 Constitution of Louisiana. If this Act is vetoed by the governor and subsequently approved
 3 by the legislature, Section 1 of this Act shall become effective for such purposes on the day
 4 following such approval. The provisions of Section 1 of this Act shall be effective for all
 5 other purposes at noon on January 9, 2012.

6 (B) Section 3 of this Act shall become effective at noon on January 9, 2012.

7 (C) The provisions of this Section and Section 2 of this Act shall become effective
 8 upon signature of this Act by the governor or, if not signed by the governor, upon expiration
 9 of the time for bills to become law without signature by the governor, as provided in Article
 10 III, Section 18 of the Constitution of Louisiana. If this Act is vetoed by the governor and
 11 subsequently approved by the legislature, the provisions of this Section and Section 2 of this
 12 Act shall become effective on the day following such approval.

DIGEST

The digest printed below was prepared by House Legislative Services. It constitutes no part of the legislative instrument. The keyword, one-liner, abstract, and digest do not constitute part of the law or proof or indicia of legislative intent. [R.S. 1:13(B) and 24:177(E)]

Danahay

HB No. 519

Abstract: Provides for the redistricting of the districts for election of eight members of the State Board of Elementary and Secondary Education (BESE) and provides for the composition of each of the eight districts. Effective for election purposes only for the regular elections in 2011 and for all purposes at noon on Jan. 9, 2012.

Statistical summaries of proposed law, including district variances from the ideal population of 566,671 and the range of those variances, as well as maps illustrating proposed district boundaries accompany this digest. (*Attached to hard copies of the bill distributed during session and available as a separate document on the Internet.*)

Present constitution provides that BESE is composed of 11 members, eight elected from single-member districts and three appointed by the governor from the state at large.

Present law divides the state into eight districts for election of BESE members.

Proposed law redraws district boundaries for the eight BESE districts. For purposes of qualifying and election in 2011, proposed districts become effective upon signature of governor or lapse of time for gubernatorial action. For all other purposes, present districts remain in effect until noon, Jan. 9, 2012, when proposed districts become effective for all other purposes.

Proposed law specifies that precincts referenced in district descriptions are those precincts identified as Voting Districts (VTDs) in the 2010 Census Redistricting TIGER/Line Shapefiles for the state of La. Also specifies that if any such precinct has been subdivided by action of the parish governing authority on a nongeographic basis or subdivided by action

of the parish governing authority on a geographic basis in accordance with present law, the enumeration of the general precinct designation shall include all nongeographic and all geographic subdivisions thereof. Further provides that the territorial limits of the districts as enacted shall continue in effect without change regardless of any changes made to the precincts by the parish governing authority.

Population data in the summaries accompanying this digest are derived from 2010 Census Redistricting Data (Public Law 94-171), Summary File for Louisiana. Population data, statistical information, and maps are supplied for purposes of information and analysis and comprise no part of proposed law.

Effective in part upon signature of governor or lapse of time for gubernatorial action; effective in part at noon, Jan. 9, 2012. See Act.

(Adds R.S. 17:2.1; Repeals R.S. 17:2.2)

Summary of Amendments Adopted by House

Committee Amendments Proposed by House Committee on House and Governmental Affairs to the original bill.

1. Makes changes to districts 1, 3, 4, 6, 7, and 8.
2. Makes Beauregard Parish and Evangeline Parish whole in district 7.
3. Makes St. Landry Parish, Pointe Coupee Parish, Iberville Parish whole in district 8.
4. Moves Hammond from district 8 to district 6.
5. Makes Washington Parish whole in district 1.

Plan Statistics

<u>Districts:</u>	<u># of Members</u>	<u>Actual Population</u>	<u>Ideal Population</u>	<u>Absolute Deviation</u>	<u>Relative Deviation</u>
District 1	1	585,606	566,671	18,935	3.341%
District 2	1	541,127	566,671	-25,544	-4.508%
District 3	1	543,035	566,671	-23,636	-4.171%
District 4	1	579,388	566,671	12,717	2.244%
District 5	1	588,310	566,671	21,639	3.819%
District 6	1	557,531	566,671	-9,140	-1.613%
District 7	1	594,472	566,671	27,801	4.906%
District 8	1	543,903	566,671	-22,768	-4.018%

Grand Total: 8 4,533,372 4,533,368

Ideal Population Per Member: 566671
 Number of Districts for Plan Type: 8

Range of District Populations: 541,127 to 594,472

Absolute Mean Deviation: 6,668
 Absolute Range: -25,544 to 27,801
 Absolute Overall Range: 53,345

Relative Mean Deviation: 3.58%
 Relative Range: -4.51% to 4.91%
 Relative Overall Range: 9.42%

<i>Ideal - Actual:</i>	<i>-4</i>
<i>Remainder:</i>	<i>4</i>
<i>Unassigned Population:</i>	<i>0</i>

Total Population

	Total Population	Total White	Total Black	Total Asian	Total American Indian	Total Other	Total Hispanic	Reg Total Jan 2011
District 1	585,606	470,439	77,492	15,884	4,623	17,168	48,332	354,530
	100.000%	80.334%	13.233%	2.712%	0.789%	2.932%	8.253%	77.903%
District 2	541,127	174,081	334,114	15,663	2,848	14,421	32,645	324,542
	100.000%	32.170%	61.744%	2.895%	0.526%	2.665%	6.033%	79.262%
District 3	543,035	378,719	124,023	11,437	15,103	13,753	27,648	316,622
	100.000%	69.741%	22.839%	2.106%	2.781%	2.533%	5.091%	78.540%
District 4	579,388	342,855	211,590	7,747	8,329	8,867	20,124	326,193
	100.000%	59.175%	36.520%	1.337%	1.438%	1.530%	3.473%	75.047%
District 5	588,310	364,779	208,580	5,400	4,388	5,163	12,175	354,134
	100.000%	62.005%	35.454%	0.918%	0.746%	0.878%	2.069%	79.902%
District 6	557,531	437,505	94,447	12,912	3,570	9,097	21,695	322,891
	100.000%	78.472%	16.940%	2.316%	0.640%	1.632%	3.891%	76.614%
District 7	594,472	453,839	120,531	7,526	5,069	7,507	16,865	355,722
	100.000%	76.343%	20.275%	1.266%	0.853%	1.263%	2.837%	80.093%
District 8	543,903	213,975	316,108	4,982	2,623	6,215	13,076	325,741
	100.000%	39.341%	58.118%	0.916%	0.482%	1.143%	2.404%	80.583%
Grand Total	4,533,372	2,836,192	1,486,885	81,551	46,553	82,191	192,560	2,680,375
	100.000%	62.563%	32.799%	1.799%	1.027%	1.813%	4.248%	78.480%

Voter Registration

	Reg Total Jan 2011	Reg White Jan 2011	Reg Black Jan 2011	Reg Other Jan 2011	Reg Dem Total Jan 2011	Reg Rep Total Jan 2011	Reg Other Total Jan 2011
District 1	354,530	295,242	34,318	24,970	124,708	141,016	88,806
	77.903%	83.277%	9.680%	7.043%	35.176%	39.775%	25.049%
District 2	324,542	106,195	197,269	21,078	216,278	38,361	69,903
	79.262%	32.721%	60.784%	6.495%	66.641%	11.820%	21.539%
District 3	316,622	236,065	65,573	14,984	161,996	78,276	76,350
	78.540%	74.557%	20.710%	4.732%	51.164%	24.722%	24.114%
District 4	326,193	202,155	111,673	12,365	160,682	94,355	71,156
	75.047%	61.974%	34.235%	3.791%	49.260%	28.926%	21.814%
District 5	354,134	232,893	112,137	9,104	178,758	100,557	74,819
	79.902%	65.764%	31.665%	2.571%	50.478%	28.395%	21.127%
District 6	322,891	269,134	40,962	12,795	122,258	120,038	80,595
	76.614%	83.351%	12.686%	3.963%	37.864%	37.176%	24.960%
District 7	355,722	282,366	62,185	11,171	172,173	98,332	85,217
	80.093%	79.378%	17.481%	3.140%	48.401%	27.643%	23.956%
District 8	325,741	137,067	179,960	8,714	218,133	47,255	60,353
	80.583%	42.079%	55.246%	2.675%	66.965%	14.507%	18.528%
Grand Total	2,680,375	1,761,117	804,077	115,181	1,354,986	718,190	607,199

Splits

	Total Population	Total White	Total Black	Total Asian	Total American Indian	Total Other	VAP Total	VAP White	VAP Black	VAP Asian	VAP American Indian	VAP Other	Reg Total Jan 2011	Reg White Jan 2011	Reg Black Jan 2011	Reg Other Jan 2011
District 1																
*Jefferson	255,334	200,820	30,143	10,390	1,883	12,098	204,756	164,744	21,451	7,945	1,428	9,188	152,525	127,685	11,486	13,354
*Orleans	49,364	42,773	4,016	1,542	253	780	41,426	36,115	3,202	1,293	195	621	32,783	27,733	2,098	2,952
St. Tammany	233,740	195,364	28,449	3,807	2,182	3,938	173,604	147,964	18,752	2,570	1,579	2,739	143,614	121,851	13,495	8,268
Washington	47,168	31,482	14,884	145	305	352	35,305	24,363	10,374	101	238	229	25,608	17,973	7,239	396
District 1	585,606	470,439	77,492	15,884	4,623	17,168	455,091	373,186	53,779	11,909	3,440	12,777	354,530	295,242	34,318	24,970
	100.000%	80.334%	13.233%	2.712%	0.789%	2.932%	100.000%	82.003%	11.817%	2.617%	0.756%	2.808%	77.903%	83.277%	9.680%	7.043%
District 2																
*Assumption	11,009	4,626	6,227	17	37	102	8,196	3,678	4,405	12	23	78	7,222	3,076	4,115	31
*Jefferson	115,097	32,386	70,834	5,205	709	5,963	83,737	25,977	48,965	3,899	485	4,411	64,267	17,913	40,625	5,729
*Orleans	294,465	70,655	206,431	9,409	1,443	6,527	229,188	63,565	151,492	7,547	1,204	5,380	178,989	42,703	123,550	12,736
St. Charles	52,780	36,540	14,395	575	371	899	38,572	27,445	9,868	357	263	639	31,705	22,913	7,454	1,338
St. James	22,102	10,615	11,290	43	52	102	16,401	8,231	8,039	26	41	64	14,703	7,249	7,260	194
*St. John the Baptist	45,674	19,259	24,937	414	236	828	33,362	15,209	17,121	290	163	579	27,656	12,341	14,265	1,050
District 2	541,127	174,081	334,114	15,663	2,848	14,421	409,456	144,105	239,890	12,131	2,179	11,151	324,542	106,195	197,269	21,078
	100.000%	32.170%	61.744%	2.895%	0.526%	2.665%	100.000%	35.194%	58.587%	2.963%	0.532%	2.723%	79.262%	32.721%	60.784%	6.495%
District 3																
*Assumption	12,412	11,009	1,023	51	153	176	9,469	8,518	694	39	102	116	7,566	7,017	471	78
Iberia	73,240	45,551	24,091	1,926	428	1,244	53,398	35,137	15,754	1,308	307	892	45,139	30,016	13,917	1,206
*Jefferson	62,121	38,909	16,022	3,048	810	3,332	46,662	30,552	10,886	2,266	576	2,382	35,285	23,529	8,022	3,734
Lafourche	96,318	76,445	13,363	855	3,457	2,198	72,652	59,362	8,945	612	2,187	1,546	53,711	45,827	6,316	1,568
Plaquemines	23,042	16,246	4,951	844	556	445	16,713	12,086	3,367	583	396	281	14,534	10,541	3,075	918
St. Bernard	35,897	26,579	6,705	873	522	1,218	26,720	20,490	4,338	640	370	882	23,358	19,332	2,829	1,197
*St. John the Baptist	250	242	7	0	1	0	206	199	6	0	1	0	129	125	0	4
*St. Martin	38,875	27,235	10,512	393	267	468	28,829	20,903	7,159	259	176	332	25,533	18,316	6,423	794
St. Mary	54,650	32,406	18,290	1,058	1,269	1,627	40,746	25,191	12,797	773	837	1,148	31,845	20,072	10,527	1,246
Terrebonne	111,860	78,591	22,072	1,333	7,375	2,489	82,737	60,621	14,647	986	4,725	1,758	59,299	45,337	10,268	3,694
*Vermilion	34,370	25,506	6,987	1,056	265	556	25,004	19,374	4,347	756	182	345	20,223	15,953	3,725	545
District 3	543,035	378,719	124,023	11,437	15,103	13,753	403,136	292,433	82,940	8,222	9,859	9,682	316,622	236,065	65,573	14,984
	100.000%	69.741%	22.839%	2.106%	2.781%	2.533%	100.000%	72.540%	20.574%	2.040%	2.446%	2.402%	78.540%	74.557%	20.710%	4.732%
District 4																
Bienville	14,353	7,935	6,153	44	132	89	11,012	6,279	4,544	31	105	53	9,256	5,112	4,085	59
Bossier	116,979	84,430	25,606	2,516	1,139	3,288	86,945	64,692	17,413	1,836	837	2,167	60,834	46,663	11,491	2,680
Caddo	254,969	124,942	122,229	3,230	1,906	2,662	192,315	100,748	85,902	2,363	1,455	1,847	151,374	79,163	66,708	5,503
De Soto	26,656	15,456	10,600	54	331	215	20,006	12,055	7,495	42	273	141	16,396	9,663	6,191	542

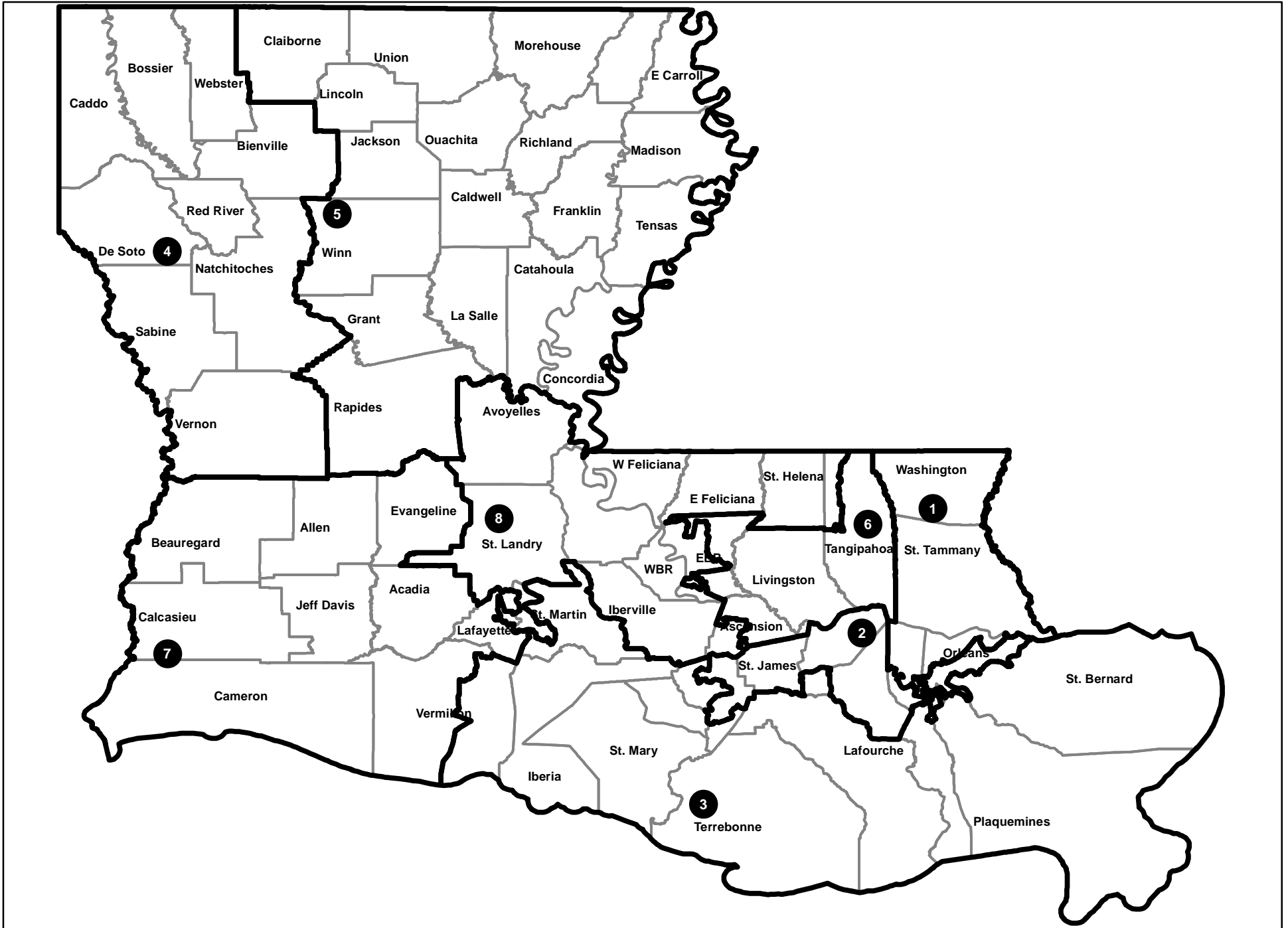
Splits

	Total Population	Total White	Total Black	Total Asian	Total American Indian	Total Other	VAP Total	VAP White	VAP Black	VAP Asian	VAP American Indian	VAP Other	Reg Total Jan 2011	Reg White Jan 2011	Reg Black Jan 2011	Reg Other Jan 2011
District 4																
Natchitoches	39,566	21,494	16,778	197	649	448	29,966	17,226	11,771	151	477	341	22,982	13,181	8,878	923
Red River	9,091	5,360	3,633	16	43	39	6,778	4,256	2,450	12	34	26	5,981	3,566	2,377	38
Sabine	24,233	17,155	4,234	84	2,636	124	18,311	13,544	2,835	63	1,796	73	13,837	10,811	2,032	994
Vernon	52,334	39,614	8,313	1,426	1,177	1,804	37,822	29,416	5,349	1,026	848	1,183	21,620	17,881	2,495	1,244
Webster	41,207	26,469	14,044	180	316	198	31,497	20,907	10,110	120	241	119	23,913	16,115	7,416	382
District 4	579,388	342,855	211,590	7,747	8,329	8,867	434,652	269,123	147,869	5,644	6,066	5,950	326,193	202,155	111,673	12,365
	100.000%	59.175%	36.520%	1.337%	1.438%	1.530%	100.000%	61.917%	34.020%	1.299%	1.396%	1.369%	75.047%	61.974%	34.235%	3.791%
District 5																
Caldwell	10,132	8,213	1,778	30	64	47	7,758	6,314	1,336	23	51	34	6,324	5,351	911	62
Catahoula	10,407	6,985	3,318	9	53	42	8,057	5,543	2,438	8	43	25	6,380	4,749	1,596	35
Claiborne	17,195	8,167	8,820	62	99	47	13,815	6,781	6,889	37	80	28	8,877	4,908	3,872	97
Concordia	20,822	11,959	8,604	59	123	77	15,589	9,298	6,117	41	88	45	12,696	7,997	4,529	170
East Carroll	7,759	2,245	5,398	47	31	38	5,766	1,845	3,830	37	25	29	5,330	1,617	3,664	49
Franklin	20,767	13,930	6,620	65	82	70	15,450	10,838	4,471	42	63	36	13,466	9,408	3,978	80
Grant	22,309	18,149	3,602	97	385	76	17,158	13,788	2,978	67	274	51	11,900	10,361	1,284	255
Jackson	16,274	11,084	4,947	67	83	93	12,570	8,681	3,724	39	65	61	9,846	6,879	2,805	162
La Salle	14,890	12,689	1,808	40	215	138	11,366	9,677	1,402	35	143	109	8,427	7,648	621	158
Lincoln	46,735	25,775	19,184	874	230	672	37,130	20,875	14,821	749	183	502	24,016	14,604	8,519	893
Madison	12,093	4,498	7,452	33	55	55	9,071	3,644	5,312	20	45	50	7,634	2,780	4,764	90
Morehouse	27,979	14,345	13,281	142	102	109	21,061	11,583	9,230	102	79	67	18,681	10,048	8,329	304
Ouachita	153,720	92,884	57,194	1,722	705	1,215	113,347	72,316	38,405	1,248	549	829	94,408	59,945	30,997	3,466
Rapides	131,613	83,373	43,150	1,912	1,682	1,496	97,599	64,579	29,368	1,377	1,270	1,005	78,056	53,328	22,107	2,621
Richland	20,725	12,879	7,544	92	96	114	15,440	9,999	5,237	65	70	69	12,939	8,173	4,646	120
Tensas	5,252	2,202	2,991	13	15	31	3,923	1,796	2,085	11	9	22	4,131	1,807	2,304	20
Union	22,721	15,682	6,242	49	115	633	17,493	12,568	4,439	31	91	364	14,964	10,863	3,709	392
West Carroll	11,604	9,497	1,870	34	86	117	8,746	7,254	1,330	24	62	76	7,167	6,017	1,096	54
Winn	15,313	10,223	4,777	53	167	93	11,871	8,018	3,619	44	129	61	8,892	6,410	2,406	76
District 5	588,310	364,779	208,580	5,400	4,388	5,163	443,210	285,397	147,031	4,000	3,319	3,463	354,134	232,893	112,137	9,104
	100.000%	62.005%	35.454%	0.918%	0.746%	0.878%	100.000%	64.393%	33.174%	0.903%	0.749%	0.781%	79.902%	65.764%	31.665%	2.571%
District 6																
*Ascension	86,909	72,113	11,195	1,118	521	1,962	61,817	52,140	7,356	724	364	1,233	51,810	44,051	5,457	2,302
*East Baton Rouge	236,948	173,140	48,541	10,018	1,219	4,030	187,573	142,069	33,781	7,791	938	2,994	140,061	113,718	19,819	6,524
Livingston	128,026	117,601	6,941	906	1,055	1,523	92,696	85,855	4,535	565	782	959	71,580	66,508	2,985	2,087
*Tangipahoa	105,648	74,651	27,770	870	775	1,582	79,363	58,641	18,431	653	586	1,052	59,440	44,857	12,701	1,882
District 6	557,531	437,505	94,447	12,912	3,570	9,097	421,449	338,705	64,103	9,733	2,670	6,238	322,891	269,134	40,962	12,795
	100.000%	78.472%	16.940%	2.316%	0.640%	1.632%	100.000%	80.367%	15.210%	2.309%	0.634%	1.480%	76.614%	83.351%	12.686%	3.963%

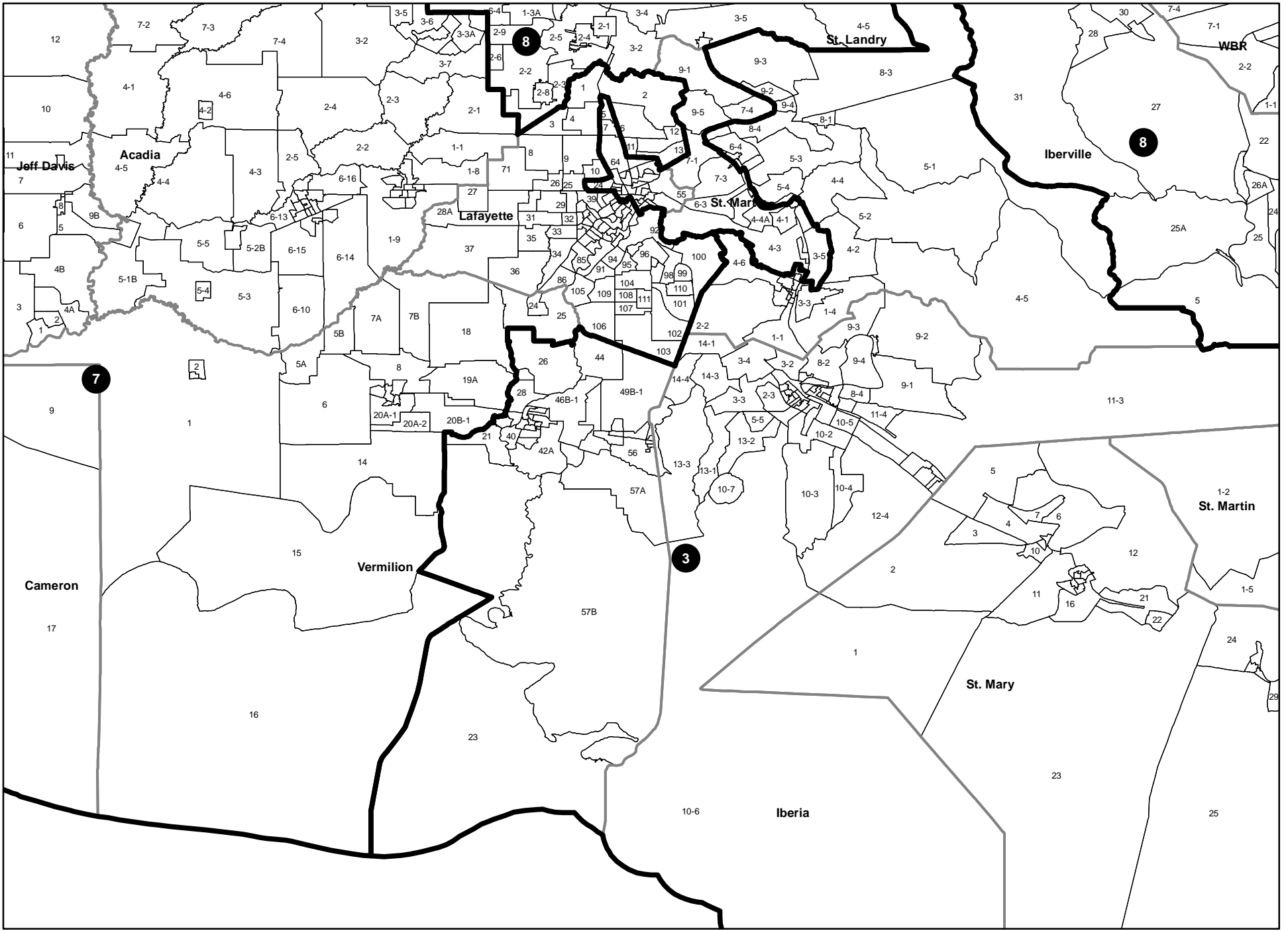
Splits

	Total Population	Total White	Total Black	Total Asian	Total American Indian	Total Other	VAP Total	VAP White	VAP Black	VAP Asian	VAP American Indian	VAP Other	Reg Total Jan 2011	Reg White Jan 2011	Reg Black Jan 2011	Reg Other Jan 2011
District 7																
Acadia	61,773	49,127	11,645	196	313	492	44,910	36,554	7,668	131	213	344	37,256	30,346	6,441	469
Allen	25,764	18,435	6,192	220	749	168	19,870	14,288	4,828	154	495	105	13,110	10,190	2,397	523
Beauregard	35,654	29,321	5,016	353	652	312	26,359	21,902	3,569	239	460	189	19,924	16,703	2,304	917
Calcasieu	192,768	136,514	49,825	2,550	1,626	2,253	143,756	105,077	34,139	1,846	1,187	1,507	117,844	86,021	27,975	3,848
Cameron	6,839	6,546	135	10	60	88	5,183	5,011	74	9	38	51	5,536	5,272	188	76
Evangeline	33,984	23,439	9,862	139	161	383	24,817	17,619	6,661	97	117	323	21,407	15,267	5,973	167
Jefferson Davis	31,594	25,125	5,836	98	275	260	23,196	18,871	3,891	66	180	188	19,337	15,808	3,132	397
*Lafayette	182,467	143,916	30,353	3,742	1,122	3,334	138,525	112,191	20,357	2,768	825	2,384	106,778	89,361	12,872	4,545
*Vermilion	23,629	21,416	1,667	218	111	217	17,518	16,050	1,110	146	77	135	14,530	13,398	903	229
District 7	594,472	453,839	120,531	7,526	5,069	7,507	444,134	347,563	82,297	5,456	3,592	5,226	355,722	282,366	62,185	11,171
	100.000%	76.343%	20.275%	1.266%	0.853%	1.263%	100.000%	78.256%	18.530%	1.228%	0.809%	1.177%	80.093%	79.378%	17.481%	3.140%
District 8																
*Ascension	20,306	6,459	13,271	116	65	395	14,643	5,197	9,055	92	48	251	12,294	4,181	7,799	314
Avoyelles	42,073	28,188	12,876	174	641	194	31,790	21,850	9,247	126	431	136	23,105	16,874	5,790	441
*East Baton Rouge	203,223	41,787	153,993	3,546	694	3,203	148,933	35,806	107,515	2,680	548	2,384	112,556	24,433	83,991	4,132
East Feliciana	20,267	10,783	9,250	67	127	40	16,075	8,775	7,123	58	94	25	13,411	7,629	5,126	656
Iberville	33,387	16,280	16,620	124	117	246	25,885	13,254	12,258	85	98	190	20,452	10,414	9,754	284
*Lafayette	39,111	9,790	28,559	149	168	445	28,790	8,375	19,846	116	126	327	24,346	6,271	17,283	792
Pointe Coupee	22,802	14,010	8,427	69	71	225	17,327	11,073	6,020	44	57	133	15,464	9,584	5,696	184
St. Helena	11,203	5,034	6,014	16	72	67	8,440	4,036	4,291	11	60	42	8,432	3,816	4,517	99
St. Landry	83,384	46,615	35,153	395	406	815	60,704	35,593	23,997	266	278	570	56,549	31,901	23,591	1,057
*St. Martin	13,285	7,078	5,885	85	83	154	9,560	5,417	3,931	57	51	104	8,316	4,550	3,463	303
*Tangipahoa	15,449	5,555	9,611	85	59	139	11,314	4,490	6,628	57	45	94	9,224	3,722	5,288	214
West Baton Rouge	23,788	14,271	9,132	114	85	186	17,861	11,067	6,517	92	67	118	14,796	9,244	5,408	144
West Feliciana	15,625	8,125	7,317	42	35	106	12,907	6,412	6,364	24	33	74	6,796	4,448	2,254	94
District 8	543,903	213,975	316,108	4,982	2,623	6,215	404,229	171,345	222,792	3,708	1,936	4,448	325,741	137,067	179,960	8,714
	100.000%	39.341%	58.118%	0.916%	0.482%	1.143%	100.000%	42.388%	55.115%	0.917%	0.479%	1.100%	80.583%	42.079%	55.246%	2.675%

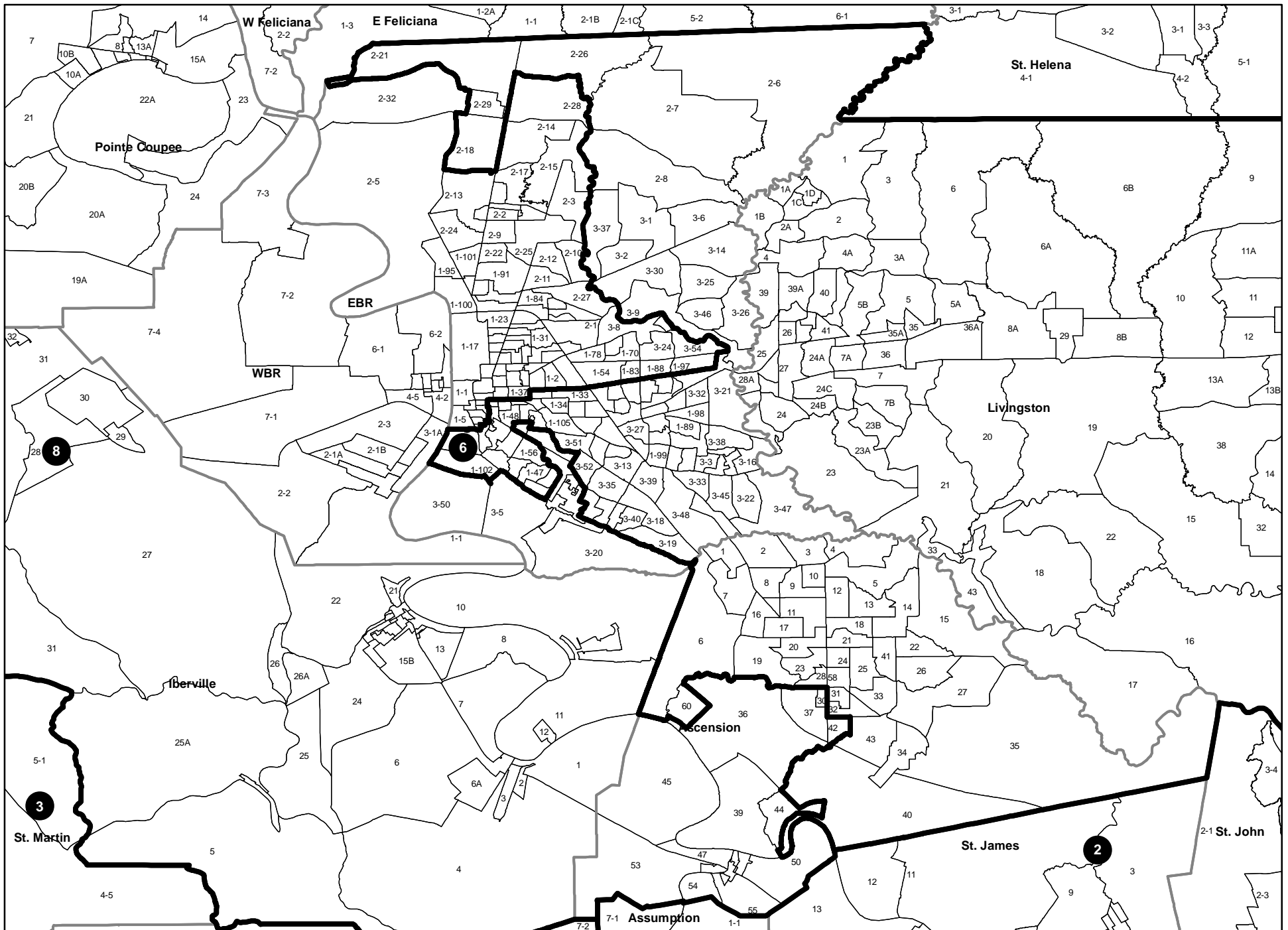
Statewide BESE Proposal



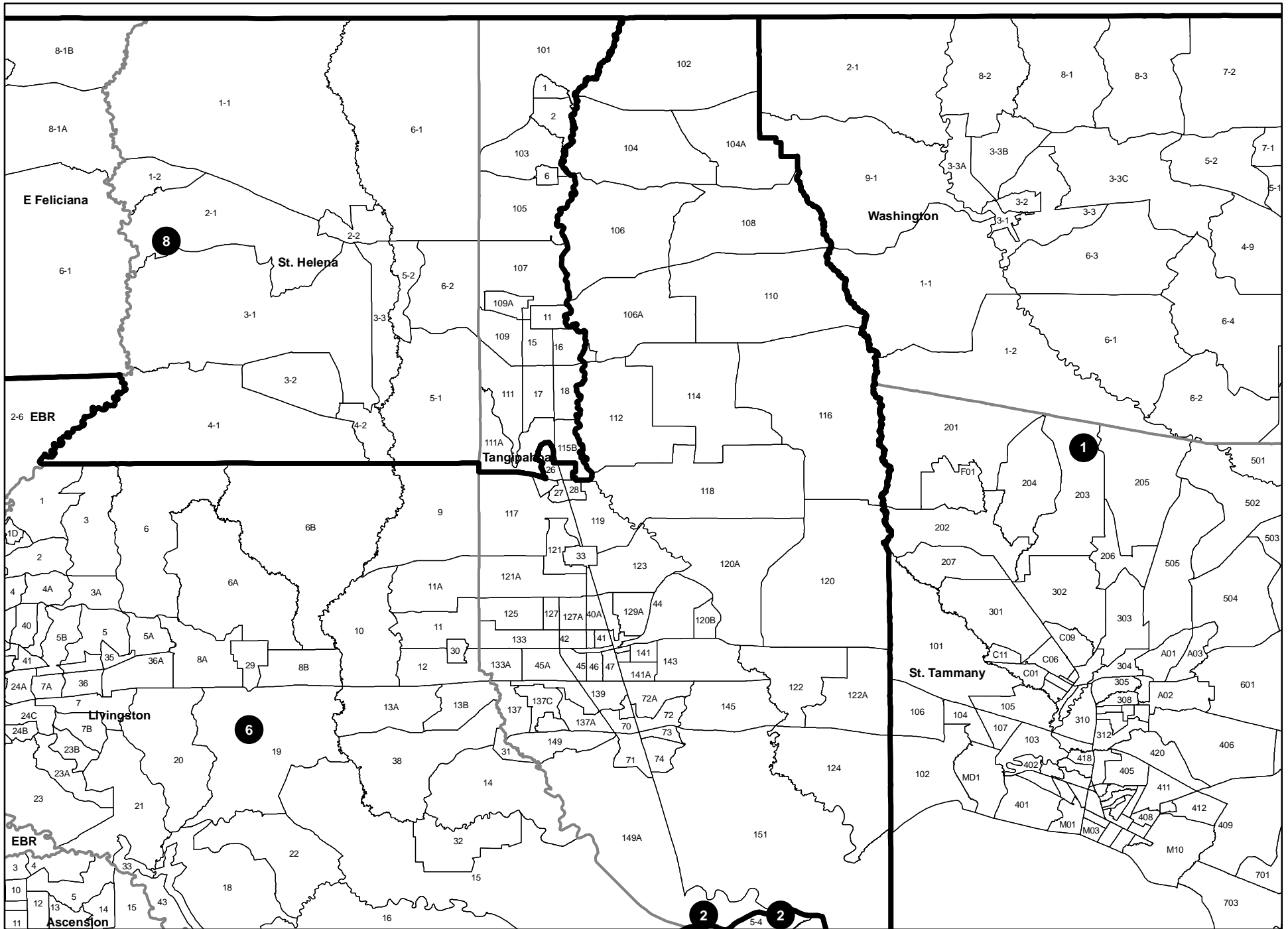
Lafayette, St. Martin, & Vermilion



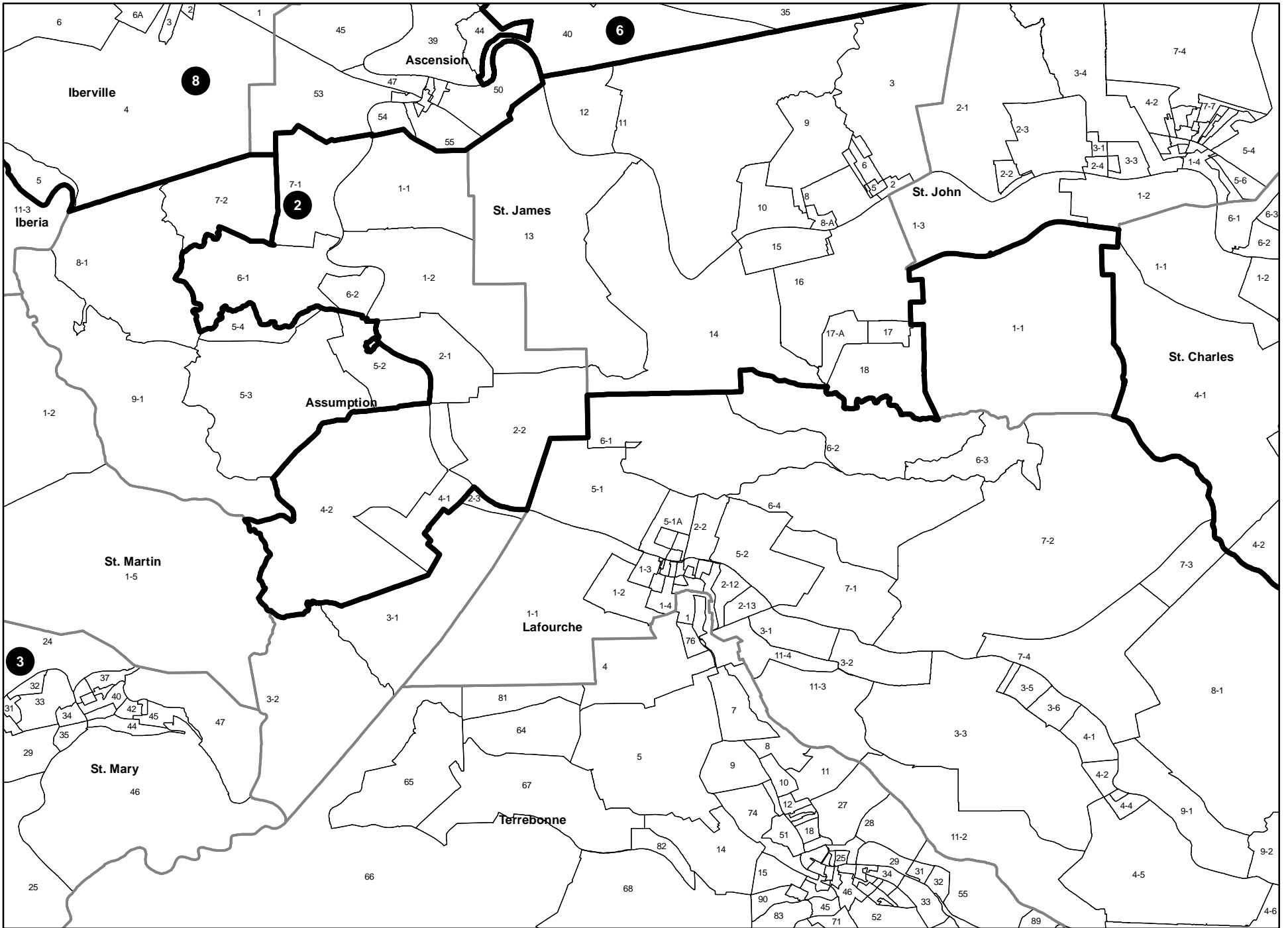
EBR and Ascension



Tangipahoa



Assumption & St. John the Baptist



Jefferson & Orleans

