

Regular Session, 2011

HOUSE BILL NO. 444

BY REPRESENTATIVE BURRELL

Prefiled pursuant to Article III, Section 2(A)(4)(b)(i) of the Constitution of Louisiana.

REAPPORTIONMENT/HOUSE: Provides for the districts for the election of members to the House of Representatives

1 AN ACT

2 To enact R.S. 24:35.2 and to repeal R.S. 24:35.5, relative to redistricting; to provide for the  
3 election districts for the House of Representatives of the Legislature of Louisiana;  
4 to provide for effectiveness; and to provide for related matters.

5 Be it enacted by the Legislature of Louisiana:

6 Section 1. R.S. 24:35.2 is hereby enacted to read as follows:

7 §35.2. Membership of the House of Representatives

8 The House of Representatives of the Legislature of Louisiana shall be  
9 composed of one hundred five members. The state shall be divided into the  
10 representative districts provided in this Section. One representative shall be elected  
11 from each district.

12 (1) District 1 is composed of Precincts 2-18A, 3-1, 3-2, 3-3, 3-4 and 4-1A  
13 of Bossier Parish and Precincts 105, 132, 133, 134, 136, 137, 138, 139, 140, 142,  
14 143, 144, 145, 146, 149, 150, 151, 154, 155, 156, 157, 158, and 159 of Caddo Parish.

15 (2) District 2 is composed of Precincts 2-5, 2-6, 2-8, 2-13, 2-23, and 4-8D  
16 of Bossier Parish and Precincts 6, 7, 8, 15, 17, 27, 28, 29, 30, 31, 32, 37, 39, 40, 41,  
17 44, 46, 54, 64, 67, 71, 98, and 99 of Caddo Parish.

18 (3) District 3 is composed of Precincts 3, 25, 36, 43, 53, 60, 61, 62, 63, 65,  
19 66, 69, 70, 80, 86, 87, 89, 90, 100, and 123 of Caddo Parish.

1           (4) District 4 is composed of Precincts 1, 2, 5, 42, 45, 47, 55, 57, 73, 74, 81,  
2           82, 83, 84, 85, 88, 106, 122, 130, and 135 of Caddo Parish.

3           (5) District 5 is composed of Precincts 4, 23, 34, 35, 38, 50, 51, 52, 58, 59,  
4           78, 79, 91, 92, 93, 94, 95, 103, 125, and 126 of Caddo Parish.

5           (6) District 6 is composed of Precincts 1-1, 1-2, 1-3, 1-4, 1-4A, 1-5 and 4-8C  
6           of Bossier Parish and Precincts 9, 10, 11, 12, 13, 14, 16, 20, 21, 22, 24, 26, 48, 49,  
7           68, 75, 76, and 129 of Caddo Parish.

8           (7) District 7 is composed of Precincts 56, 72, 77, 97, 101, 102, 104, 107,  
9           108, 109, 110, 127, and 128 of Caddo Parish; Precincts 3, 10, 11, 12, 16, 19, 21, 22,  
10           23, 26, 28, 29, 30, 33, 35, 36, 37, 39, 46, 47, 48, 49, 50, 51, 53, 55, 57, and 58 of  
11           DeSoto Parish; and Precincts 7-1, 7-2, 7-3, 7-4, 7-5, 9-1, and 9-2 of Sabine Parish.

12           (8) District 8 is composed of Precincts 2-1, 2-2, 2-4, 2-7, 2-9, 2-10, 2-11,  
13           2-11A, 2-12A, 2-12B, 2-12C, 2-14, 2-16A, 2-17A, 2-17B, 2-18B, 2-18C, 2-19, 2-20,  
14           2-21A, 2-21B, 2-21C, 2-21D, 2-22A, and 2-22B of Bossier Parish.

15           (9) District 9 is composed of Precincts 1-3A, 2-3, 2-15, 2-16, 4-2, 4-3A,  
16           4-3B, 4-3C, 4-4A, 4-4B, 4-5A, 4-6, 4-7, 4-8A, 4-8B, 4-10, 4-11A, 4-11B, and 4-11C  
17           of Bossier Parish.

18           (10) District 10 is composed of Precinct 4-9 of Bossier Parish and Webster  
19           Parish.

20           (11) District 11 is composed of Precincts 2-1, 2-2, 3-1, 3-2, and 3-3 of  
21           Bienville Parish; Claiborne Parish; and Precincts 1-1, 1-2, 1-3, 2-1, 2-2, 3-1, 3-3, 3-4,  
22           9-1, 9-2, 9-3, 10-1, 10-2, 10-3, 10-5, 11-1, 11-2, 11-3, 12-1, and 12-2 of Lincoln  
23           Parish.

24           (12) District 12 is composed of Precincts 3-2, 3-5, 4-1, 4-2, 4-3, 4-4, 4-5,  
25           5-1, 5-2, 5-3, 5-4, 6-1, 6-2, 6-3, 6-4, 6-5, 7-1, 7-2, 8-1, 8-2, 8-3, and 10-4 of Lincoln  
26           Parish and Union Parish.

27           (13) District 13 is composed of Precincts 1-1, 1-2, 1-3, 2-3, 3-4, 3-5, 4-1,  
28           4-2, 4-4, 5-1, 5-2, 5-3, 5-4, 6-1, 6-2, 6-3, 6-4, 7-1, 7-2, 7-3, and 7-4 of Bienville  
29           Parish; Jackson Parish; Precinct 55 of Ouachita Parish; and Precincts 1-1, 1-3, 1-4,

1        2-1, 2-2, 2-3, 3-1, 3-1A, 3-1B, 3-1C, 3-2, 3-2A, 3-3, 4-1, 4-2, 4-2A, 4-3, 4-4, 4-5,  
2        5-1, 5-2, 5-3, 5-4, 5-5, 6-1, 6-1A, 6-3, 6-4, 6-5, 6-6, 7-1, 7-1A, 7-2, 7-2A, 7-5, 7-7,  
3        and 7-7A of Winn Parish.

4                (14) District 14 is composed of Precincts 23, 27, 35, 39, 40, 41, 42, 43, 44,  
5        and 45 of Morehouse Parish and Precincts 1, 2, 4, 5, 6, 7, 36, 42, 50, 59, 60, 61, 62,  
6        63, 64, 71, 75, 76, 77, and 78 of Ouachita Parish.

7                (15) District 15 is composed of Precincts 32, 33, 38, 39, 40, 41, 43, 44, 44A,  
8        45, 48, 49, 51, 52, 53, 54, 56, 57, and 58 of Ouachita Parish.

9                (16) District 16 is composed of Precincts 1, 2, 3, 4, 5, 6, 7, 8, 9, 10, 12, 13,  
10        14, 15, 16, 17, 18, 20, 21, 22, 24, 25, 31, 33, 34, 36, 37, and 38 of Morehouse Parish  
11        and Precincts 3, 8, 9, 9A, 65, 66, 67, 68, 69, 70, 72, 73, 74, and 79 of Ouachita  
12        Parish.

13                (17) District 17 is composed of Precincts 10, 11, 12, 13, 14, 15, 16, 17, 18,  
14        19, 20, 21, 22, 23, 24, 26, 27, 28, 29, 30, 31, 34, 35, 37, 46, and 47 of Ouachita  
15        Parish.

16                (18) District 18 is composed of Precincts 31 and 32 of Iberville Parish;  
17        Pointe Coupee Parish; Precincts 1-1, 2-2, 6-1, 7-1, 7-2, 7-3, and 7-4 of West Baton  
18        Rouge Parish; and Precinct 4-1 of West Feliciana Parish.

19                (19) District 19 is composed of Precincts 1, 2, 4, 4A, 5A, 5B, 15, 17, and 18  
20        of East Carroll Parish; Precincts 1, 2, 3, 4, 5, 6, 7, 8, 9, 10, and 14 of Madison Parish;  
21        Precincts 26, 28, 29, 30, 47, 48, 49, 50, 51, 52, 53, 54, and 55 of Morehouse Parish;  
22        Precinct 25 of Ouachita Parish; Richland Parish; and West Carroll Parish.

23                (20) District 20 is composed of Caldwell Parish; Precincts 1-1, 1-2, 1-3, 1-4,  
24        2-1, 2-2, 2-5, 3-1, 3-2, 3-3, 3-4, 4-1, 4-2, 4-4, 5-1, 5-2, 6-1, 6-2, 6-3, 6-5, 7-3, 9-1,  
25        9-2, 9-3, and 9-4 of Catahoula Parish; Franklin Parish; Precincts 4-1, 5-1, 6-1, 6-2,  
26        9-1, and 10-1 of La Salle Parish; and Precinct 2 of Tensas Parish.

27                (21) District 21 is composed of Precincts 7-1, 7-5, 8-1, and 8-2 of Catahoula  
28        Parish; Concordia Parish; Precincts 3, 5, 6, 7, 8, 9, 10, 11, 12, 13, 13A, 14, 14A, 16,  
29        and 19 of East Carroll Parish; Precincts 11, 12, 13, 15, 16, 17, 18, 19, 20, 21, 22, 23,

1        24, 25, 26, 27, 28, and 29 of Madison Parish; and Precincts 1, 2A, 4, 4A, 5, 5A, 6,  
2        7, 9, 10, 11, 12, 15, 16, and 17 of Tensas Parish.

3                (22) District 22 is composed of Grant Parish; Precincts 1-1, 1-2, 1-3, 2-1,  
4        3-1, 3-2, 4-2, 4-3, 4-4, 7-1, 7-2, 8-2, 8-3, 8-5, 8-6, 8-7, 9-2, 9-3, 9-4, and 9-5 of La  
5        Salle Parish; Precincts 1-2, 2-1, 2-2, 2-3, 2-4, 2-5, 2-6, and 2-9 of Natchitoches  
6        Parish; Precincts 1-1, 1-2, 2-1, 2-3, 3-1, 3-2, 3-3, 4-1, 4-2, 7-1, 7-2, and 7-3 of Red  
7        River Parish; and Precinct 1-5 of Winn Parish.

8                (23) District 23 is composed of Precincts 1, 4, 5, 6, 7, 8, 9, 15, 20, 27, 31, 32,  
9        34, 38, 41, 42, 44, 52, 56, 59, 60, 61, and 63 of De Soto Parish; Precincts 1-1, 1-1A,  
10        1-3, 1-3A, 1-4, 1-4A, 1-4B, 1-5, 1-5A, 1-6, 1-7, 1-8, 1-9, 1-9A, 1-10, 1-10A, 1-10B,  
11        1-11, 1-12, 1-13, 1-14, 2-7, 2-7A, 2-8, 3-2, 3-4, 3-7, 4-1, 4-2, 4-3, 4-4, and 4-9 of  
12        Natchitoches Parish; and Precincts 4-3, 4-5, 5-1, 5-2, 6-1, and 6-2 of Red River  
13        Parish.

14                (24) District 24 is composed of Precincts 3-1, 3-3, 3-5, 3-6, 3-8, 3-9, 3-10,  
15        4-5, 4-6, 4-7, and 4-8 of Natchitoches Parish; Precincts 1-1, 1-2, 1-3, 2-1, 2-2, 2-2A,  
16        2-3, 2-4, 2-4A, 2-5, 2-6, 2-6A, 3-2, 3-4, 3-6, 3-6A, 3-7, 4-1, 5-3, 5-5, 5-8, 5-8A, 6-2,  
17        6-2A, 6-3, 6-4, 6-4A, 6-4B, 8-1, 8-2, and 9-3 of Sabine Parish; and Precincts 1-9,  
18        2-1, 2-1A, 2-2, 2-2A, 2-3, 2-3A, 2-4, 2-4E, 3-1, 3-2, 3-3, 3-4, 3-5, 4-3E, 5-1, 5-1A,  
19        5-2, 5-2A, 6-1, 6-2, 6-3, 6-4, 7-1, 7-2, 7-2A, 7-3, 7-4A, 8-1, 8-2, and 8-3 of Vernon  
20        Parish.

21                (25) District 25 is composed of Precincts C13, C22, C23, C30, C31, C34,  
22        C35, C36, C37, C38, C41, C42, S1, S2, S4, S5, S6, S7, S8, S9, S10, S11, S13, S14,  
23        S15, S19, S20, S21, S22, S23, S24, S25, S26, S27, S28, and S29 of Rapides Parish.

24                (26) District 26 is composed of Precincts C1, C2, C3, C4, C5, C6, C7, C8,  
25        C9, C10, C11, C14, C15, C17, C18, C19, C20, C21, C24, C25, C26, C27, C28, C32,  
26        C33, C39, C40, N1, N2, N3, and N4 of Rapides Parish.

27                (27) District 27 is composed of Precincts N5, N6, N7, N8, N9, N10, N11,  
28        N12, N13, N14, N15, N16, N17, N18, N19, N20, N21, N22, N23, N24, N25, N26,  
29        N27, N28, N29, S16, S17, and S18 of Rapides Parish.

1           (28) District 28 is composed of Avoyelles Parish.

2           (29) District 29 is composed of Precincts 1-17, 1-23, 1-24, 1-25, 1-58, 1-77,  
3           1-84, 1-85, 2-11, 2-16, 2-23, 2-27, and 2-30 of East Baton Rouge Parish and  
4           Precincts 2-1A, 2-1B, 2-3, 3-1A, 3-1B, 3-2, 4-1, 4-2, 4-3A, 4-3B, 4-4, 4-5, 5-1, and  
5           6-2 of West Baton Rouge Parish.

6           (30) District 30 is composed of Precincts 7, 17, 18, 18A, 25, 25A, 25B, 26,  
7           27, 27B, 28, 28A, and 30 of Beauregard Parish and Precincts 1-1, 1-1B, 1-2, 1-2A,  
8           1-3, 1-3B, 1-3C, 1-3D, 1-4, 1-4A, 1-4B, 1-4C, 1-4D, 1-5, 1-5A, 1-6, 1-6A, 1-6B, 1-7,  
9           1-7A, 1-7B, 1-8, 1-8A, 1-8C, 1-8E, 1-8F, 4-1, 4-2, 4-3, 4-3A, 4-3C, 4-3F, 4-3G, 4-3J,  
10          4-3K, 4-3L, 4-3M, 4-3N, 7-4, 7-5, 7-5A, and 7-5C of Vernon Parish.

11          (31) District 31 is composed of Precincts 28A, 28B, 34, 35, 36, 37, 67, 80,  
12          81, 82, 83, 84, 85, 86, 105, 106, and 109 of Lafayette Parish and Precincts 24 and 25  
13          of Vermilion Parish.

14          (32) District 32 is composed of Allen Parish; Precincts 1, 2, 3, 4, 5, 6, 9, 15,  
15          15A, 16, 16A, 16B, 16C, 17A, 19, 19A, 19C, 20, 21, 22, 22A, 27A, and 27D of  
16          Beauregard Parish; and Precincts 600, 601, 602, 603, and 660 of Calcasieu Parish.

17          (33) District 33 is composed of Precincts 400, 401, 402, 403, 404, 405, 406,  
18          407, 408, 460E, 460W, 461, 465, 466E, 466W, 467, 468, 469, 560, 561, 562, 661,  
19          663, 700, 701, 702, 703, and 762 of Calcasieu Parish.

20          (34) District 34 is composed of Precincts 300, 301, 302, 303, 304, 305, 307,  
21          308, 309E, 309W, 310, 311, 312, 313E, 313W, 314, 315E, 315W, 319, 320, 321,  
22          322, 323, 324, 328, 329, 330, 360, 361, 364, and 371N of Calcasieu Parish.

23          (35) District 35 is composed of Precincts 10, 11, 12, 12A, 12B, 13, 13A, 14,  
24          and 14A of Beauregard Parish and Precincts 160E, 160W, 161, 162E, 162W, 163,  
25          164, 165, 166, 167, 306, 317, 318, 440, 441, 462, 463, 464, 662, and 664 of  
26          Calcasieu Parish.

27          (36) District 36 is composed of Precincts 316E, 316W, 325, 326, 327, 331,  
28          332N, 332S, 333, 334, 335, 336, 337, 338, 339, 362, 363, 365, 366, 367N, 367S,  
29          368, 369, and 371S of Calcasieu Parish.

1           (37) District 37 is composed of Precincts 260, 261, 262, 800, 801, 860N,  
2           860S, 861E, and 861W of Calcasieu Parish and Jefferson Davis Parish.

3           (38) District 38 is composed of Precincts 1010, 1011, 1020, 1030, 1031,  
4           1040, 1041, 1050, 1060, 1080, 1081, 1090, 1091, 1100, 1101, 1110, 1120, 1130,  
5           1131, 1140, 1141, 1150, 1160, 1161, 1162, 1170, 1171, 3010, 3020, 3030, 3031,  
6           3032, 3040, 3050, 3051, 3052, 3060, 3070, 3071, 4001, 4010, 4011, 4012, 4013,  
7           4020, 4021, 4030, 4040, 5004, 5010, 5020, 5030, 5040, 5041, and 5050 of  
8           Evangeline Parish and Precincts 1-6, 1-26, 1-26A, 4-2, 4-3, 4-4, 4-5, 4-6, 4-7, 4-8,  
9           4-9, 4-11, 4-12, 4-12A, 4-13, 5-2, and 5-4 of St. Landry Parish.

10           (39) District 39 is composed of Precincts 1, 2, 3, 4, 5, 6, 7, 8, 9, 12, 25, 26,  
11           and 29 of Lafayette Parish and Precincts 1-17, 1-28, 1-28A, 2-3, 2-7, 2-8, 3-2, and  
12           3-4 of St. Landry Parish.

13           (40) District 40 is composed of Precincts 1-1, 1-2, 1-2A, 1-3, 1-3A, 1-4,  
14           1-4A, 1-5, 1-7, 1-8, 1-9, 1-10, 1-11, 1-12, 1-13, 1-14, 1-15, 1-15A, 1-16, 1-18, 1-19,  
15           1-20, 1-21, 1-22, 1-23, 1-24, 1-25, 1-29, 2-1, 2-2, 2-4, 2-5, 2-6, 2-9, 4-10, 5-1, 5-3,  
16           5-5, 5-6, 5-8, 6-3, 6-11, and 6-11A of St. Landry Parish.

17           (41) District 41 is composed of Precincts 2-1, 2-2, 2-3, 2-4, 2-5, 3-1, 3-2,  
18           3-3A, 3-3B, 3-4, 3-5, 3-6, 3-7, 4-1, 4-2, 4-3, 4-6, 6-16, 7-2, 7-3, and 7-4 of Acadia  
19           Parish; Precincts 2010, 2020, 2030, and 2040 of Evangeline Parish; and Precincts  
20           6-1, 6-2, 6-4, 6-5, 6-6, 6-7, 6-8, 6-9, 6-10, 6-13, 6-14, 6-15, 6-16, and 6-16A of St.  
21           Landry Parish.

22           (42) District 42 is composed of Precincts 1-1, 1-2A, 1-2B, 1-3A, 1-3B, 1-4A,  
23           1-4B, 1-5A, 1-5B, 1-6, 1-7, 1-8, 1-9, 4-4, 4-5, 5-1A, 5-1B, 5-2A, 5-2B, 5-3, 5-4, 5-5,  
24           6-1, 6-2, 6-3A, 6-3B, 6-4, 6-5, 6-6, 6-7, 6-8, 6-9, 6-10, 6-11, 6-12, 6-13, 6-14, and  
25           6-15 of Acadia Parish and Precincts 27 and 71 of Lafayette Parish.

26           (43) District 43 is composed of Precincts 87, 88, 89, 91, 92, 93, 94, 95, 96,  
27           97A, 97B, 98, 104, 107, 108, and 111 of Lafayette Parish.

1           (44) District 44 is composed of Precincts 10, 11, 13, 14, 15, 16, 17, 18, 19,  
2           20, 21, 22, 23, 24, 50, 51, 52, 53, 57, 58, 59, 60, 61, 62, 63, 64, 65, 66, 68, and 72 of  
3           Lafayette Parish.

4           (45) District 45 is composed of Precincts 30A, 31, 32, 33, 38, 39, 40, 41, 42,  
5           43, 44, 45, 46, 47, 48, 49, 69, 70, 73, 74, 75, 76, 77, 78, 79, and 90 of Lafayette  
6           Parish.

7           (46) District 46 is composed of Precincts 9-1, 9-2, and 11-4 of Iberia Parish;  
8           Precincts 3-1, 3-3, 3-5, and 3-6 of St. Landry Parish; and Precincts 1-4, 3-4, 3-5, 4-1,  
9           4-1A, 4-2, 4-4, 4-5, 5-1, 5-2, 5-3, 5-4, 6-1, 6-2, 6-3A, 6-3B, 6-4, 7-1A, 7-2A, 7-4,  
10          7-4A, 8-1, 8-3, 8-4, 8-4A, 9-1, 9-2, 9-3, 9-4, and 9-5 of St. Martin Parish.

11          (47) District 47 is composed of Precincts 370, 760, and 761 of Calcasieu  
12          Parish; Cameron Parish; and Precincts 1, 2, 3, 5A, 5B, 6, 7A, 7B, 8, 9, 10A, 11, 12,  
13          14, 15, 18, 19A, 19B, 20A-1, 20A-2, 20B-1, 21, 27A-2, 28, 29, 32B, 34, 35, 36A-1,  
14          37, 38, 39, 40, 41, and 46A of Vermilion Parish.

15          (48) District 48 is composed of Precincts 2-3, 3-1, 3-2, 3-3, 5-4, 6-1, 6-4,  
16          7-1, 7-2, 7-3, 7-4, 7-5, 8-1, 8-2, 8-4, 8-5, 9-3, 9-4, 9-5, 10-2, 14-1, and 14-3 of Iberia  
17          Parish; Precincts 101, 102, 103, and 110 of Lafayette Parish; and Precinct 2-2 of St.  
18          Martin Parish.

19          (49) District 49 is composed of Precincts 5-5, 6-3, 10-3, 10-4, 10-5, 10-6,  
20          10-7, 11-1, 11-2, 11-3, 11-5, 12-1, 12-2, 12-3, 12-4, 13-1, 13-2, 13-3, 13-4, and 14-4  
21          of Iberia Parish and Precincts 16, 23, 26, 42A, 42B, 44, 45A, 46B-1, 46B-2, 46B-3,  
22          49B-1, 49B-3, 50A, 50B, 51, 53, 54, 55, 56, 57A, and 57B of Vermilion Parish.

23          (50) District 50 is composed of Precincts 1-2 and 1-5 of St. Martin Parish  
24          and Precincts 1, 2, 3, 4, 5, 6, 7, 8, 9, 10, 11, 12, 13, 14, 15, 16, 17, 18, 19, 20, 21, 22,  
25          23, 24, 25, 26, 27, 28, 29, 30, 31, 32, 33, 34, 35, 36, 39, 44, and 46 of St. Mary  
26          Parish.

27          (51) District 51 is composed of Precincts 2-2, 2-3, 3-1, 3-2, and 4-1 of  
28          Assumption Parish; Precinct 1-1 of Lafourche Parish; Precincts 37, 38, 40, 41, 42,

1        43, 45, and 47 of St. Mary Parish; and Precincts 1, 4, 5, 7, 8, 52, 53, 54, 64, 65, 66,  
2        67, 70, 72, 73, 76, and 81 of Terrebonne Parish.

3                (52) District 52 is composed of Precinct 11-2 of Lafourche Parish and  
4        Precincts 9, 10, 11, 13, 14, 15, 27, 35, 36, 38, 40, 41, 42, 43, 44, 45, 46, 47, 48, 51,  
5        68, 69, 71, 74, 78, 80, 82, 83, 84, 85, and 90 of Terrebonne Parish.

6                (53) District 53 is composed of Precinct 11-1 of Lafourche Parish and  
7        Precincts 12, 17, 18, 19, 20, 21, 23, 24, 25, 28, 29, 31, 32, 33, 34, 49, 55, 56, 57, 58,  
8        59, 60, 61, 62, 63, 86, 87, 88, and 89 of Terrebonne Parish.

9                (54) District 54 is composed of Precinct 1-GI of Jefferson Parish and  
10       Precincts 3-2, 3-3, 4-1, 4-2, 4-3, 4-4, 4-5, 4-6, 7-3, 8-1, 9-1, 9-2, 10-1, 10-2, 10-3,  
11       10-4, 10-5, 10-6, 10-7, 10-8, 10-9, 10-10, 10-11, 10-12, 10-13, 10-14, 10-15, 10-16,  
12       and 11-3 of Lafourche Parish.

13               (55) District 55 is composed of Precincts 1-2, 1-3, 1-4, 2-1, 2-1A, 2-2, 2-3,  
14       2-3A, 2-4, 2-4A, 2-5, 2-6, 2-7, 2-8, 2-9, 2-10, 2-11, 2-12, 2-13, 2-14, 3-1, 3-4, 3-5,  
15       3-6, 5-1, 5-1A, 5-1B, 5-2, 6-1, 6-2, 6-3, 6-4, 7-1, 7-2, 7-4, and 11-4 of Lafourche  
16       Parish.

17               (56) District 56 is composed of Precincts 1-6, 2-1, 2-2, 2-3, 2-4, 2-5, 3-1,  
18       3-2, 3-3, 3-4, 3-5, 3-6, 4-1, 4-2, 4-3, 5-1, 5-2, 5-3, 5-4, 6-1, 6-2, 6-3, 6-4, 6-5, 6-6,  
19       6-7, 6-8, 7-1, 7-2, and 7-3 of St. Charles Parish and Precincts 5-4, 5-6, and 5-7 of St.  
20       John the Baptist Parish.

21               (57) District 57 is composed of Precincts 1-1, 1-2, 1-3, 1-5, 4-4, and 7-4 of  
22       St. Charles Parish and Precincts 1-1, 1-2, 1-3, 1-4, 1-5, 3-2, 3-3, 3-4, 4-1, 4-2, 4-3,  
23       4-4, 4-8, 4-9, 5-1, 5-2, 5-3, 5-5, 6-1, 6-3, 6-4, 7-2, 7-3, 7-4, 7-5, and 7-7 of St. John  
24       the Baptist Parish.

25               (58) District 58 is composed of Precincts 36, 37, 39, 42, 44, 45, 47, 48, 49,  
26       50, 51, 52, 53, 54, 55, 56, 57, and 60 of Ascension Parish; Precincts 1, 2, 3, 11, and  
27       12 of Iberville Parish; and Precincts 2, 7, 7-A, 8, 8-A, 10, 11, 12, 13, 14, 15, 15B, 16,  
28       17, 17-A, and 18 of St. James Parish.



1           (59) District 59 is composed of Precincts 1, 2, 3, 6, 7, 8, 9, 10, 11, 16, 17, 19,  
2           20, and 61 of Ascension Parish.

3           (60) District 60 is composed of Precincts 1-1, 1-2, 2-1, 4-2, 5-1, 5-2, 5-3,  
4           5-4, 6-1, 6-2, 7-1, 7-2, 8-1, and 9-1 of Assumption Parish and Precincts 4, 5, 6, 6A,  
5           7, 8, 10, 13, 13A, 13B, 13C, 14, 14A, 14B, 15, 15A, 15B, 16, 17, 17A, 18, 19, 19A,  
6           20, 21, 22, 23, 24, 25, 25A, 25B, 26, 26A, 27, 28, 29, and 30 of Iberville Parish.

7           (61) District 61 is composed of Precincts 1-2, 1-7, 1-14, 1-26, 1-27, 1-28,  
8           1-29, 1-30, 1-32, 1-33, 1-36, 1-37, 1-40, 1-50, 1-54, 1-57, 1-61, 1-62, 1-63, 1-64, and  
9           1-104 of East Baton Rouge Parish.

10           (62) District 62 is composed of Precincts 2-21, 2-26, 2-28, 2-29, and 2-32  
11           of East Baton Rouge Parish; Precincts 1-1, 1-2A, 1-2B, 1-3, 2-1A, 2-1B, 2-1C, 3-1A,  
12           3-1B, 3-1C, 3-2A, 3-2B, 4-1A, 4-1B, 4-2, 5-1, 5-2, 5-3, and 6-1 of East Feliciana  
13           Parish; and Precincts 1-1, 2-1, 2-2, 3-2, 3-3, 4-2, 4-3, 5-1, 5-2, 5-3, 6-1, 6-2, 6-3, 7-1,  
14           7-2, and 7-4 of West Feliciana Parish.

15           (63) District 63 is composed of Precincts 1-86, 1-91, 1-92, 1-94, 1-95, 1-100,  
16           1-101, 2-2, 2-4, 2-5, 2-9, 2-12, 2-13, 2-17, 2-18, 2-19, 2-20, 2-22, 2-24, 2-25, and  
17           2-31 of East Baton Rouge Parish.

18           (64) District 64 is composed of Precincts 2-3, 2-6, 2-7, 2-8, 2-10, 2-14, 2-15,  
19           3-2, and 3-37 of East Baton Rouge Parish and Precincts 1, 1A, 1B, 1C, 1D, 2, 2A,  
20           3, 3A, 4, and 4A of Livingston Parish.

21           (65) District 65 is composed of Precincts 1-89, 1-97, 1-98, 3-1, 3-6, 3-9,  
22           3-12, 3-14, 3-21, 3-25, 3-26, 3-28, 3-30, 3-32, 3-46, and 3-54 of East Baton Rouge  
23           Parish.

24           (66) District 66 is composed of Precincts 1-90, 1-103, 3-10, 3-16, 3-19, 3-20,  
25           3-22, 3-33, 3-34, 3-38, 3-43, 3-45, 3-47, 3-48, and 3-53 of East Baton Rouge Parish.

26           (67) District 67 is composed of Precincts 1-1, 1-3, 1-4, 1-5, 1-6, 1-10, 1-13,  
27           1-15, 1-16, 1-18, 1-19, 1-21, 1-22, 1-38, 1-45, 1-46, 1-51, 1-67, 1-68, 1-102, and  
28           3-50 of East Baton Rouge Parish.

1           (68) District 68 is composed of Precincts 1-8, 1-35, 1-39, 1-41, 1-42, 1-44,  
2           1-48, 1-59, 1-65, 1-73, 1-105, 3-13, 3-17, 3-18, 3-29, 3-35, 3-51, and 3-52 of East  
3           Baton Rouge Parish.

4           (69) District 69 is composed of Precincts 1-9, 1-34, 1-49, 1-52, 1-53, 1-60,  
5           1-72, 1-74, 1-80, 1-99, 3-3, 3-7, 3-11, 3-15, 3-27, 3-31, 3-39, and 3-41 of East Baton  
6           Rouge Parish.

7           (70) District 70 is composed of Precincts 1-12, 1-43, 1-47, 1-56, 1-66, 1-69,  
8           1-75, 1-107, 3-4, 3-5, 3-23, 3-36, 3-40, 3-44, 3-49, and 3-55 of East Baton Rouge  
9           Parish.

10          (71) District 71 is composed of Precincts 7A, 23, 24, 24A, 24B, 24C, 24D,  
11          25, 26, 26A, 26B, 26C, 27, 28A, 28B, 35, 35A, 36, 39, 39A, 40, 40A, and 41 of  
12          Livingston Parish.

13          (72) District 72 is composed of Precincts 7-1, 8-1A, and 8-1B of East  
14          Feliciana Parish; St. Helena Parish; and Precincts 1, 2, 6, 11, 15, 16, 17, 18, 26, 27A,  
15          43, 46, 47, 48, 49, 101, 103, 105, 107, 109, 109A, 111, 111A, 115B, 119, 123, 129,  
16          and 129A of Tangipahoa Parish.

17          (73) District 73 is composed of Precincts 45A, 70, 70A, 71, 72, 73, 74, 122,  
18          122A, 124, 125, 133, 133A, 137, 137A, 137B, 137C, 137D, 143, 145, 149, 149A,  
19          and 151 of Tangipahoa Parish.

20          (74) District 74 is composed of Precincts 201, 203, 204, 205, 206, 302, 311,  
21          502, 503, 504, 505, 601, 602, 604, 606, A01, A02, A03, and A04 of St. Tammany  
22          Parish; Precincts 102, 104, 104A, 106, 106A, 108, and 110 of Tangipahoa Parish;  
23          and Precincts 1-1, 1-2, 2-1, and 9-1 of Washington Parish.

24          (75) District 75 is composed of Precinct 501 of St. Tammany Parish and  
25          Precincts 3-1, 3-2, 3-3, 3-3A, 3-3B, 3-3C, 4-1, 4-1A, 4-2A, 4-3, 4-3B, 4-4, 4-5, 4-5B,  
26          4-6, 4-7, 4-7B, 4-8, 4-9, 4-9A, 4-10, 4-10A, 4-11, 5-1, 5-2, 5-3, 6-1, 6-2, 6-3, 6-4,  
27          7-1, 7-1A, 7-2, 7-3, 8-1, 8-2, and 8-3 of Washington Parish.

1           (76) District 76 is composed of Precincts 801, 804, 805, 806, 807, 808, 809,  
2           810, 811, 812, 813, 814, 816, 817, 909, 918, S10, S11, S12, S16, S17, S21, S22, S23,  
3           S24, and S25 of St. Tammany Parish.

4           (77) District 77 is composed of Precincts 101, 102, 103, 104, 105, 106, 107,  
5           202, 207, 301, 303, 304, 306, 310, C01, C02, C03, C04, C05, C06, C07, C08, C09,  
6           C10, C11, F01, and MD1 of St. Tammany Parish.

7           (78) District 78 is composed of Precincts 9, 11, 21, 51, 52, 53, 54, 55, 56, 57,  
8           58, 59, 61, 116, 117, 118, 119, 120, 121, 122, 123, 124, 1-H, 2-H, 3-H, 4-H, 5-H,  
9           6-H, 7-H, 8-H, and 9-H of Jefferson Parish.

10           (79) District 79 is composed of Precincts 1, 2, 3, 4, 5, 12, 13, 14, 15, 16, 17,  
11           1-K, 2-K, 3-K, 4-K, 5-K, 6-K, 7-K, 8-K, 9-K, 10-K, 12-K, 34-K, and 35-K of  
12           Jefferson Parish.

13           (80) District 80 is composed of Precincts 18, 19, 20, 22, 23, 29, 31, 32, 33,  
14           35, 36, 37, 40, 41, 70, 71, 73, 74, 75, 76, 77, 78, 79, 80, 81, 82, 83, 84, 85, 86, and  
15           87 of Jefferson Parish.

16           (81) District 81 is composed of Precincts 35 and 40 of Ascension Parish;  
17           Precincts 13A, 14, 15, 16, 17, 18, 19, 21, 22, 31, 32, 33, 34, 38, and 43 of Livingston  
18           Parish; Precincts 3, 4, 5, 6, and 9 of St. James Parish; and Precincts 2-1, 2-2, 2-3, 2-4,  
19           and 3-1 of St. John the Baptist Parish.

20           (82) District 82 is composed of Precincts 38, 43, 60, 62, 63, 64, 65, 66, 67,  
21           68, 69, 72, 88, 89, 90, 91, 92, 93, 94, 95, 96, 97, 98, 99, 100, 101, 102, 103, 105, 106,  
22           107, 125, 126, 127, 128, 129, 130, 131, 132, 133, 134, 136, and 138 of Jefferson  
23           Parish.

24           (83) District 83 is composed of Precincts 150, 151, 152, 153, 154, 155, 156,  
25           157A, 157B, 170, 179B, 180, 187, 188, 191, 200, 201, 1-W, 2-W, 3-W, 4-W, 5-W,  
26           6-W, and 7-W of Jefferson Parish.

27           (84) District 84 is composed of Precincts 175, 176, 177, 178, 182, 183, 184,  
28           185A, 185B, 189, 190, 192, 193, 194A, 194B, 198, 199, 202, 203, 204, 246, 247,  
29           248, and 1-L of Jefferson Parish.

1           (85) District 85 is composed of Precincts 225, 226, 227, 228, 229, 230, 231,  
2           232A, 232B, 234, 235, 1-G, 2-G, 3-G, 4-G, 5-G, 6-G, 7-G, 8-G, 9-G, 10-G, 11-G,  
3           12-G, and 13-G of Jefferson Parish.

4           (86) District 86 is composed of Precincts 27, 28, 28A, 33, 40, 40A, 41, 42,  
5           42A, 44, 45, 72A, 106B, 112, 114, 116, 117, 118, 120, 120A, 120B, 121, 121A,  
6           121B, 127, 127A, 139, 141, and 141A of Tangipahoa Parish.

7           (87) District 87 is composed of Precincts 171, 172, 173, 174, 179A, 181,  
8           195, 196, 197A, 197B, 197C, 205, 210, 211, 212A, 212B, 213A, 213B, 213C, 214A,  
9           214B, 215, and 216A of Jefferson Parish.

10           (88) District 88 is composed of Precincts 4, 5, 12, 13, 14, 15, 18, 21, 22, 23,  
11           24, 25, 26, 27, 28, 30, 31, 32, 33, 34, 41, 43, and 58 of Ascension Parish.

12           (89) District 89 is composed of Precincts 401, 402, 403, 404, 405, 407, 408,  
13           410, 413, 414, 415, 416, 417, 418, 419, 421, 423, 424, 426, 427, M01, M02, M03,  
14           M04, M05, M06, M07, M08, M09, and M10 of St. Tammany Parish.

15           (90) District 90 is composed of Precincts 802, 803, 815, 902, 903, 904, 906,  
16           907, 908, 910, 911, 912, 914, 916, 921, P01, S01, S02, S03, S04, S05, S06, S07, S08,  
17           S09, S13, S15, S18, and S19 of St. Tammany Parish.

18           (91) District 91 is composed of Precincts 1-1, 1-2, 2-6A, 2-7, 3-18, 10-3,  
19           10-6, 10-12, 10-13, 10-14, 11-2, 11-3, 11-4, 11-5, 11-8, 11-10, 11-11, 11-12, 11-13,  
20           11-14, 11-17, 12-1, 12-2, 12-3, 12-5, 12-6, 12-7, 12-8, 12-9, 12-10, 12-11, 12-12,  
21           12-13, 12-14, 12-16, 14-19, 14-21, 14-23, 14-24A, 14-25, 14-26, 16-7, 16-8, 16-9,  
22           17-8, 17-9, 17-10, 17-11, 17-12, 17-13, 17-13A, 17-14, 17-15, and 17-16 of Orleans  
23           Parish.

24           (92) District 92 is composed of Precincts 7, 8, 10, 104, 108, 115, 11-K,  
25           13-KA, 13-KB, 14-K, 15-K, 16-K, 17-K, 18-K, 19-K, 20-K, 21-K, 22-K, 23-K,  
26           24-K, 25-K, 26-K, 27-K, 28-K, 29-K, 30-K, 31-K, and 33-K of Jefferson Parish and  
27           Precinct 5-5 of St. Charles Parish.

28           (93) District 93 is composed of Precincts 1-5, 1-6, 2-1, 2-2, 2-3, 2-4, 2-6,  
29           3-1, 3-3, 3-5, 3-8, 3-9, 4-2, 4-3, 4-4, 5-1, 5-2, 5-3, 5-4, 5-5, 5-7, 6-1, 6-2, 6-4, 6-6,

1        6-7, 7-4, 7-5, 7-6, 7-7, 7-8, 7-9A, 7-10, 7-11, 7-13, 7-14, 7-15, 7-16, 7-20, 7-21, 8-6,  
2        8-7, 8-8, 8-9, 10-7, 10-8, 10-9, 10-11, and 11-9 of Orleans Parish.

3                (94) District 94 is composed of Precincts 24, 25, 26, 27, 28, 30, 34, 39, 42,  
4        44, 45, and 46 of Jefferson Parish and Precincts 3-19, 3-20, 4-8, 4-9, 4-11, 4-14,  
5        4-15, 4-17, 4-17A, 4-18, 4-20, 4-21, 4-22, 4-23, 5-12, 5-13, 5-15, 5-16, 5-17, 5-18,  
6        7-41, 7-42, 17-17, 17-18, 17-18A, 17-19, and 17-20 of Orleans Parish.

7                (95) District 95 is composed of Precincts 5, 5A, 5B, 6, 6A, 6B, 7, 7B, 8A,  
8        8B, 9, 10, 11, 11A, 12, 13B, 20, 23A, 23B, 29, 30, and 36A of Livingston Parish.

9                (96) District 96 is composed of Precincts 1-1, 1-2, 1-3, 2-1, 2-2, 3-4, 4-1,  
10       4-2, 4-3, 4-4, 5-1, 5-2, 5-3, and 6-2 of Iberia Parish; Precincts 54, 55, 56, 99, and 100  
11       of Lafayette Parish; and Precincts 1-1, 1-3, 1-7, 2-1, 2-3, 2-4, 3-1, 3-1A, 3-1B, 3-2,  
12       3-3, 3-4A, 3-6, 3-9, 4-3, 4-4A, 4-6, 6-2A, 6-3, 7-1, and 7-3 of St. Martin Parish.

13               (97) District 97 is composed of Precincts 3-12, 3-14, 3-15, 4-5, 4-6, 4-7, 5-8,  
14       5-9, 5-10, 5-11, 6-8, 6-9, 7-12, 7-17, 7-18, 7-19, 7-23, 7-24, 7-25, 7-25A, 7-26, 7-27,  
15       7-27B, 7-28, 7-28A, 7-29, 7-30, 7-32, 7-33, 7-34, 7-35, 7-37, 7-37A, 7-40, 8-13,  
16       8-14, 8-15, 8-19, 8-20, 8-21, 8-22, 8-23, 8-24, 8-25, 8-26, 8-27, 8-28, 8-30, 9-30,  
17       9-30A, 9-31, 9-31A, 9-31B, and 9-31D of Orleans Parish.

18               (98) District 98 is composed of Precincts 12-4, 12-17, 12-19, 13-1, 13-2,  
19       13-3, 13-4, 13-5, 13-6, 13-7, 13-8, 13-9, 13-10, 13-11, 13-12, 13-13, 13-14, 13-15,  
20       13-16, 14-1, 14-2, 14-3, 14-4, 14-5, 14-6, 14-7, 14-8, 14-9, 14-10, 14-11, 14-12,  
21       14-13A, 14-14, 14-15, 14-16, 14-17, 14-18A, 14-20, 16-1, 16-1A, 16-2, 16-3, 16-4,  
22       16-5, 16-6, 17-1, 17-2, 17-3, 17-4, 17-5, 17-6, and 17-7 of Orleans Parish.

23               (99) District 99 is composed of Precincts 7-1, 7-2, 8-1, 8-2, 8-4, 8-12, 9-1,  
24       9-3, 9-3A, 9-4, 9-5, 9-5A, 9-6B, 9-6C, 9-6D, 9-6E, 9-6F, 9-7, 9-8, 9-8A, 9-9, 9-10,  
25       9-11, 9-12, 9-13, 9-14, 9-15, 9-16, 9-17, 9-19, 9-21, 9-23, 9-25, 9-26, 9-28, 9-28C,  
26       9-28E, 9-29, 9-32, 9-33, 9-34A, 9-35, 9-35A, 9-36, 9-36B, 9-42, 9-42C, 9-43A,  
27       9-43B, 9-43C, 9-43F, and 9-43I of Orleans Parish.

28               (100) District 100 is composed of Precincts 9-37, 9-38, 9-38A, 9-39, 9-39B,  
29       9-40, 9-40A, 9-40C, 9-41, 9-41A, 9-41D, 9-43E, 9-43G, 9-43H, 9-43J, 9-43K,

1        9-43L, 9-43M, 9-43N, 9-44, 9-44A, 9-44B, 9-44D, 9-44E, 9-44F, 9-44G, 9-44I,  
2        9-44J, 9-44L, 9-44M, 9-44N, 9-44O, 9-44P, and 9-44Q of Orleans Parish.

3                (101) District 101 is composed of Precincts 1-31, 1-55, 1-70, 1-71, 1-78,  
4        1-81, 1-82, 1-83, 1-87, 1-88, 1-93, 2-1, 3-8, 3-24, and 3-42 of East Baton Rouge  
5        Parish.

6                (102) District 102 is composed of Precincts 15-1, 15-2, 15-3, 15-5, 15-6,  
7        15-8, 15-9, 15-10, 15-11, 15-12, 15-12A, 15-13, 15-13A, 15-13B, 15-14, 15-14A,  
8        15-14B, 15-14C, 15-14D, 15-14E, 15-14F, 15-14G, 15-15, 15-15A, 15-15B, 15-16,  
9        15-17, 15-17A, 15-17B, 15-18, 15-18A, 15-18B, 15-18C, 15-19, 15-19A, 15-19B,  
10        and 15-19C of Orleans Parish.

11                (103) District 103 is composed of Precincts 9-41B, 9-41C, 9-45, and 9-45A  
12        of Orleans Parish; Precincts 1-1, 1-2, 1-3, and 1-4 of Plaquemines Parish; and St.  
13        Bernard Parish.

14                (104) District 104 is composed of Precincts 305, 307, 308, 309, 312, 313,  
15        406, 409, 411, 412, 420, 422, 603, 605, 607, 701, 702, 703, 704, 705, 706, 901, 905,  
16        913, 915, and 917 of St. Tammany Parish.

17                (105) District 105 is composed of Precincts 216B, 217, 236, 237, and 238  
18        of Jefferson Parish; Precincts 15-18D, 15-18E, and 15-18F of Orleans Parish; and  
19        Precincts 2-1, 3-1, 4-1, 5-1, 5-2, 6-1, 6-2, 6-3, 6-4, 7-1, 7-3, 8-1, 9-1, and 9-3 of  
20        Plaquemines Parish.

21        Section 2. R.S. 24:35.5 is hereby repealed in its entirety.

22        Section 3.(A) The precincts referenced in this Act are those Voting Districts (VTDs)  
23        contained in the 2010 Census Redistricting TIGER/Line Shapefiles for the State of  
24        Louisiana.

25                (B) When a precinct referenced in this Act has been subdivided by action of the  
26        parish governing authority on a nongeographic basis or subdivided by action of the parish  
27        governing authority on a geographic basis in accordance with the provisions of R.S.  
28        18:532.1, the enumeration in this Act of the general precinct designation shall include all  
29        nongeographic and all geographic subdivisions thereof, however such subdivisions may be

1 designated. The territorial limits of the districts as provided in this Act shall continue in  
2 effect without change regardless of any changes made to the precincts by the parish  
3 governing authority.

4 Section 4.(A) Section 1 of this Act shall become effective solely for the purposes of  
5 qualifying and election of representatives to the Louisiana House of Representatives at the  
6 regularly scheduled elections in 2011, upon signature of this Act by the governor or, if not  
7 signed by the governor, upon expiration of the time for bills to become law without signature  
8 by the governor, as provided in Article III, Section 18 of the Constitution of Louisiana. If  
9 vetoed by the governor and subsequently approved by the legislature, Section 1 of this Act  
10 shall become effective for such purposes on the day following such approval. The  
11 provisions of Section 1 of this Act shall be effective for all other purposes at 10:00 a.m. on  
12 January 9, 2012. If this Act is vetoed by the governor and subsequently approved by the  
13 legislature, the provisions of this Section and Section 3 of this Act shall become effective  
14 on the day following such approval.

15 (B) Section 2 of this Act shall become effective at 10:00 a.m. on January 9, 2012.

16 (C) The provisions of this Section and Section 3 of this Act shall become effective  
17 upon signature of this Act by the governor or, if not signed by the governor, upon expiration  
18 of the time for bills to become law without signature by the governor, as provided in Article  
19 III, Section 18 of the Constitution of Louisiana. If this Act is vetoed by the governor and  
20 subsequently approved by the legislature, the provisions of this Section and Section 3 of this  
21 Act shall become effective on the day following such approval.

---

#### DIGEST

The digest printed below was prepared by House Legislative Services. It constitutes no part of the legislative instrument. The keyword, one-liner, abstract, and digest do not constitute part of the law or proof or indicia of legislative intent. [R.S. 1:13(B) and 24:177(E)]

---

Burrell

HB No. 444

**Abstract:** Provides for the redistricting of the House of Representatives and provides for the composition of each of the 105 House districts. Effective for election purposes for the regular legislative elections in 2011 and for all purposes on Jan. 9, 2012.

Statistical summaries of proposed law, including district variances from the ideal population of 43,174 and the range of those variances, as well as maps illustrating

proposed district boundaries accompany this digest. (*Attached to hard copies of the bill distributed during session and available as a separate document on the Internet.*)

Present constitution (Const. Art. III, §6(A)) requires the legislature, by the end of the year following the year in which the state's population is reported to the president of the U.S. for each decennial federal census, to reapportion the representation in each house as equally as practicable on the basis of population shown by the census.

Present law divides the state into 105 districts for election of members of the House of Representatives.

Proposed law redraws district boundaries for the 105 House districts. For purposes of qualifying and election in 2011, proposed districts become effective upon signature of governor or lapse of time for gubernatorial action. For all other purposes, present districts remain in effect until 10:00 a.m., Jan. 9, 2012, when proposed districts become effective for all other purposes.

Proposed law specifies that precincts referenced in district descriptions are those precincts identified as Voting Districts (VTDs) in the 2010 Census Redistricting TIGER/Line Shapefiles for the state of La. Also specifies that if any such precinct has been subdivided by action of the parish governing authority on a nongeographic basis or subdivided by action of the parish governing authority on a geographic basis in accordance with present law, the enumeration of the general precinct designation shall include all nongeographic and all geographic subdivisions thereof. Further provides that the territorial limits of the districts as enacted shall continue in effect without change regardless of any changes made to the precincts by the parish governing authority.

Population data in the summaries accompanying this digest are derived from 2010 Census Redistricting Data (Public Law 94-171), Summary File for Louisiana. Population data, statistical information, and maps are supplied for purposes of information and analysis and comprise no part of proposed law.

Effective in part upon signature of governor or lapse of time for gubernatorial action; effective in part at 10:00 a.m., Jan. 9, 2012. See Act.

(Adds R.S. 24:35.2; Repeals R.S. 24:35.5)



# Plan Statistics

<u>Districts:</u>	<u># of Members</u>	<u>Actual Population</u>	<u>Ideal Population</u>	<u>Absolute Deviation</u>	<u>Relative Deviation</u>
District 1	1	44,849	43,174	1,675	3.880%
District 2	1	43,911	43,174	737	1.707%
District 3	1	41,363	43,174	-1,811	-4.195%
District 4	1	41,232	43,174	-1,942	-4.498%
District 5	1	41,204	43,174	-1,970	-4.563%
District 6	1	43,138	43,174	-36	-0.083%
District 7	1	43,870	43,174	696	1.612%
District 8	1	44,977	43,174	1,803	4.176%
District 9	1	44,949	43,174	1,775	4.111%
District 10	1	43,417	43,174	243	0.563%
District 11	1	44,981	43,174	1,807	4.185%
District 12	1	45,164	43,174	1,990	4.609%
District 13	1	44,155	43,174	981	2.272%
District 14	1	44,515	43,174	1,341	3.106%
District 15	1	43,657	43,174	483	1.119%
District 16	1	42,608	43,174	-566	-1.311%
District 17	1	43,019	43,174	-155	-0.359%
District 18	1	41,741	43,174	-1,433	-3.319%
District 19	1	44,254	43,174	1,080	2.502%
District 20	1	45,227	43,174	2,053	4.755%
District 21	1	41,183	43,174	-1,991	-4.612%
District 22	1	44,570	43,174	1,396	3.233%
District 23	1	42,704	43,174	-470	-1.089%
District 24	1	45,236	43,174	2,062	4.776%
District 25	1	44,424	43,174	1,250	2.895%
District 26	1	42,553	43,174	-621	-1.438%
District 27	1	44,636	43,174	1,462	3.386%
District 28	1	42,073	43,174	-1,101	-2.550%
District 29	1	41,209	43,174	-1,965	-4.551%
District 30	1	45,181	43,174	2,007	4.649%
District 31	1	41,889	43,174	-1,285	-2.976%
District 32	1	44,715	43,174	1,541	3.569%
District 33	1	45,072	43,174	1,898	4.396%
District 34	1	45,041	43,174	1,867	4.324%
District 35	1	45,028	43,174	1,854	4.294%
District 36	1	44,320	43,174	1,146	2.654%
District 37	1	43,849	43,174	675	1.563%
District 38	1	42,595	43,174	-579	-1.341%
District 39	1	44,786	43,174	1,612	3.734%
District 40	1	41,047	43,174	-2,127	-4.927%
District 41	1	43,203	43,174	29	0.067%
District 42	1	41,236	43,174	-1,938	-4.489%
District 43	1	42,313	43,174	-861	-1.994%
District 44	1	41,586	43,174	-1,588	-3.678%
District 45	1	43,388	43,174	214	0.496%
District 46	1	41,297	43,174	-1,877	-4.348%
District 47	1	45,107	43,174	1,933	4.477%
District 48	1	42,819	43,174	-355	-0.822%
District 49	1	41,117	43,174	-2,057	-4.764%
District 50	1	45,177	43,174	2,003	4.639%
District 51	1	45,004	43,174	1,830	4.239%
District 52	1	45,311	43,174	2,137	4.950%
District 53	1	45,259	43,174	2,085	4.829%
District 54	1	45,314	43,174	2,140	4.957%
District 55	1	45,251	43,174	2,077	4.811%
District 56	1	45,315	43,174	2,141	4.959%
District 57	1	44,112	43,174	938	2.173%

# Plan Statistics

<u>Districts:</u>	<u># of Members</u>	<u>Actual Population</u>	<u>Ideal Population</u>	<u>Absolute Deviation</u>	<u>Relative Deviation</u>
District 58	1	41,253	43,174	-1,921	-4.449%
District 59	1	41,749	43,174	-1,425	-3.301%
District 60	1	42,140	43,174	-1,034	-2.395%
District 61	1	42,061	43,174	-1,113	-2.578%
District 62	1	41,170	43,174	-2,004	-4.642%
District 63	1	42,487	43,174	-687	-1.591%
District 64	1	41,101	43,174	-2,073	-4.802%
District 65	1	41,840	43,174	-1,334	-3.090%
District 66	1	44,049	43,174	875	2.027%
District 67	1	41,585	43,174	-1,589	-3.680%
District 68	1	41,230	43,174	-1,944	-4.503%
District 69	1	42,600	43,174	-574	-1.330%
District 70	1	41,941	43,174	-1,233	-2.856%
District 71	1	41,514	43,174	-1,660	-3.845%
District 72	1	42,105	43,174	-1,069	-2.476%
District 73	1	41,407	43,174	-1,767	-4.093%
District 74	1	41,152	43,174	-2,022	-4.683%
District 75	1	41,070	43,174	-2,104	-4.873%
District 76	1	41,255	43,174	-1,919	-4.445%
District 77	1	41,591	43,174	-1,583	-3.667%
District 78	1	44,733	43,174	1,559	3.611%
District 79	1	44,927	43,174	1,753	4.060%
District 80	1	45,222	43,174	2,048	4.744%
District 81	1	41,132	43,174	-2,042	-4.730%
District 82	1	45,054	43,174	1,880	4.354%
District 83	1	44,983	43,174	1,809	4.190%
District 84	1	41,352	43,174	-1,822	-4.220%
District 85	1	44,327	43,174	1,153	2.671%
District 86	1	41,888	43,174	-1,286	-2.979%
District 87	1	41,461	43,174	-1,713	-3.968%
District 88	1	41,631	43,174	-1,543	-3.574%
District 89	1	41,737	43,174	-1,437	-3.328%
District 90	1	41,650	43,174	-1,524	-3.530%
District 91	1	45,109	43,174	1,935	4.482%
District 92	1	44,991	43,174	1,817	4.209%
District 93	1	45,297	43,174	2,123	4.917%
District 94	1	44,953	43,174	1,779	4.121%
District 95	1	41,084	43,174	-2,090	-4.841%
District 96	1	41,607	43,174	-1,567	-3.629%
District 97	1	43,541	43,174	367	0.850%
District 98	1	44,771	43,174	1,597	3.699%
District 99	1	41,505	43,174	-1,669	-3.866%
District 100	1	41,668	43,174	-1,506	-3.488%
District 101	1	42,828	43,174	-346	-0.801%
District 102	1	44,310	43,174	1,136	2.631%
District 103	1	42,992	43,174	-182	-0.422%
District 104	1	41,243	43,174	-1,931	-4.473%
District 105	1	44,925	43,174	1,751	4.056%

# Plan Statistics

<u>Districts:</u>	<u># of Members</u>	<u>Actual Population</u>	<u>Ideal Population</u>	<u>Absolute Deviation</u>	<u>Relative Deviation</u>
Grand Total:	105	4,533,372	4,533,270		
Ideal Population Per Member:		43174			
Number of Districts for Plan Type:		105			
Range of District Populations:		41,047	to 45,315		
Absolute Mean Deviation:		41			
Absolute Range:		-2,127	to 2,141		
Absolute Overall Range:		4,268			
Relative Mean Deviation:		3.37%			
Relative Range:		-4.93%	to 4.96%		
Relative Overall Range:		9.89%			

<b><i>Ideal - Actual:</i></b>	<b><i>-102</i></b>
<b><i>Remainder:</i></b>	<b><i>102</i></b>
<b><i>Unassigned Population:</i></b>	<b><i>0</i></b>

# Total Population

	Total Population	Total White	Total Black	Total Asian	Total American Indian	Total Other	Total Hispanic	Reg Total Jan 2011
District 1	44,849	33,801	9,974	179	512	383	970	25,850
	100.000%	75.366%	22.239%	0.399%	1.142%	0.854%	2.163%	74.513%
District 2	43,911	11,898	30,015	360	278	1,360	2,342	23,667
	100.000%	27.096%	68.354%	0.820%	0.633%	3.097%	5.334%	71.657%
District 3	41,363	12,434	28,002	318	247	362	826	23,283
	100.000%	30.061%	67.698%	0.769%	0.597%	0.875%	1.997%	78.168%
District 4	41,232	12,033	28,401	293	205	300	765	24,881
	100.000%	29.184%	68.881%	0.711%	0.497%	0.728%	1.855%	80.916%
District 5	41,204	15,036	25,053	377	323	415	828	23,852
	100.000%	36.492%	60.802%	0.915%	0.784%	1.007%	2.010%	78.870%
District 6	43,138	35,141	5,861	1,113	389	634	1,521	26,832
	100.000%	81.462%	13.587%	2.580%	0.902%	1.470%	3.526%	78.571%
District 7	43,870	34,951	6,393	1,146	871	509	1,340	27,205
	100.000%	79.669%	14.573%	2.612%	1.985%	1.160%	3.054%	81.044%
District 8	44,977	32,681	9,572	1,094	429	1,201	2,640	23,669
	100.000%	72.662%	21.282%	2.432%	0.954%	2.670%	5.870%	71.003%
District 9	44,949	34,693	7,968	887	454	947	2,452	23,673
	100.000%	77.183%	17.727%	1.973%	1.010%	2.107%	5.455%	71.823%
District 10	43,417	28,334	14,327	195	344	217	714	25,265
	100.000%	65.260%	32.999%	0.449%	0.792%	0.500%	1.645%	76.006%
District 11	44,981	16,781	27,029	510	221	440	814	21,938
	100.000%	37.307%	60.090%	1.134%	0.491%	0.978%	1.810%	61.078%
District 12	45,164	33,707	9,783	492	239	943	1,546	28,139
	100.000%	74.632%	21.661%	1.089%	0.529%	2.088%	3.423%	80.168%
District 13	44,155	30,126	13,258	150	371	250	627	26,839
	100.000%	68.228%	30.026%	0.340%	0.840%	0.566%	1.420%	78.753%
District 14	44,515	34,738	8,596	740	169	272	676	29,303
	100.000%	78.037%	19.310%	1.662%	0.380%	0.611%	1.519%	85.812%
District 15	43,657	40,558	2,029	423	275	372	871	27,977
	100.000%	92.901%	4.648%	0.969%	0.630%	0.852%	1.995%	87.183%
District 16	42,608	14,868	26,834	508	159	239	534	25,075
	100.000%	34.895%	62.979%	1.192%	0.373%	0.561%	1.253%	79.758%
District 17	43,019	11,448	30,858	159	166	388	821	25,463
	100.000%	26.611%	71.731%	0.370%	0.386%	0.902%	1.908%	82.833%
District 18	41,741	24,032	17,152	122	126	309	745	24,166
	100.000%	57.574%	41.091%	0.292%	0.302%	0.740%	1.785%	73.760%
District 19	44,254	30,079	13,397	207	241	330	841	27,656
	100.000%	67.969%	30.273%	0.468%	0.545%	0.746%	1.900%	82.363%
District 20	45,227	33,136	11,536	116	261	178	548	28,438
	100.000%	73.266%	25.507%	0.256%	0.577%	0.394%	1.212%	82.898%
District 21	41,183	17,013	23,725	91	193	161	487	27,166
	100.000%	41.311%	57.609%	0.221%	0.469%	0.391%	1.183%	89.330%
District 22	44,570	36,432	7,043	169	643	283	1,388	24,872
	100.000%	81.741%	15.802%	0.379%	1.443%	0.635%	3.114%	72.904%
District 23	42,704	16,704	24,844	193	544	419	809	25,262
	100.000%	39.116%	58.177%	0.452%	1.274%	0.981%	1.894%	78.826%
District 24	45,236	36,537	5,038	359	2,897	405	1,487	25,678
	100.000%	80.770%	11.137%	0.794%	6.404%	0.895%	3.287%	75.512%
District 25	44,424	33,241	8,579	896	805	903	1,704	26,841
	100.000%	74.827%	19.312%	2.017%	1.812%	2.033%	3.836%	80.118%
District 26	42,553	11,834	29,525	596	287	311	726	24,323
	100.000%	27.810%	69.384%	1.401%	0.674%	0.731%	1.706%	79.469%
District 27	44,636	38,298	5,046	420	590	282	988	26,892
	100.000%	85.801%	11.305%	0.941%	1.322%	0.632%	2.213%	80.299%
District 28	42,073	28,188	12,876	174	641	194	606	23,105
	100.000%	66.998%	30.604%	0.414%	1.524%	0.461%	1.440%	72.680%
District 29	41,209	8,110	32,666	121	98	214	700	25,101
	100.000%	19.680%	79.269%	0.294%	0.238%	0.519%	1.699%	85.201%
District 30	45,181	30,055	11,212	1,386	834	1,694	3,607	17,538
	100.000%	66.521%	24.816%	3.068%	1.846%	3.749%	7.983%	54.225%
District 31	41,889	35,714	4,352	1,008	208	607	1,521	25,544
	100.000%	85.259%	10.389%	2.406%	0.497%	1.449%	3.631%	83.472%
District 32	44,715	35,504	7,450	322	1,152	287	733	24,485
	100.000%	79.401%	16.661%	0.720%	2.576%	0.642%	1.639%	72.263%
District 33	45,072	40,093	3,721	353	469	436	1,210	27,595
	100.000%	88.953%	8.256%	0.783%	1.041%	0.967%	2.685%	83.122%
District 34	45,041	11,419	32,474	240	289	619	1,039	27,602
	100.000%	25.352%	72.099%	0.533%	0.642%	1.374%	2.307%	82.463%
District 35	45,028	38,636	5,204	343	412	433	1,029	26,875
	100.000%	85.804%	11.557%	0.762%	0.915%	0.962%	2.285%	81.299%

# Total Population

	Total Population	Total White	Total Black	Total Asian	Total American Indian	Total Other	Total Hispanic	Reg Total Jan 2011
District 36	44,320	36,248	5,628	1,497	331	616	1,376	27,347
	100.000%	81.787%	12.699%	3.378%	0.747%	1.390%	3.105%	79.824%
District 37	43,849	34,964	7,967	179	373	366	767	26,274
	100.000%	79.737%	18.169%	0.408%	0.851%	0.835%	1.749%	82.006%
District 38	42,595	29,804	12,196	168	197	230	558	28,368
	100.000%	69.971%	28.632%	0.394%	0.462%	0.540%	1.310%	91.389%
District 39	44,786	30,952	12,483	350	301	700	1,326	26,782
	100.000%	69.111%	27.873%	0.781%	0.672%	1.563%	2.961%	82.060%
District 40	41,047	15,783	24,482	189	203	390	582	28,487
	100.000%	38.451%	59.644%	0.460%	0.495%	0.950%	1.418%	96.576%
District 41	43,203	33,676	8,439	188	217	683	1,153	26,058
	100.000%	77.948%	19.533%	0.435%	0.502%	1.581%	2.669%	82.666%
District 42	41,236	31,259	9,320	124	214	319	754	24,335
	100.000%	75.805%	22.602%	0.301%	0.519%	0.774%	1.828%	80.863%
District 43	42,313	35,795	4,683	990	275	570	1,520	25,658
	100.000%	84.596%	11.068%	2.340%	0.650%	1.347%	3.592%	80.433%
District 44	41,586	13,776	26,791	366	172	481	1,090	24,003
	100.000%	33.127%	64.423%	0.880%	0.414%	1.157%	2.621%	75.507%
District 45	43,388	33,850	6,841	1,098	287	1,312	2,863	24,777
	100.000%	78.017%	15.767%	2.531%	0.661%	3.024%	6.599%	70.403%
District 46	41,297	31,196	9,026	314	282	479	786	26,786
	100.000%	75.541%	21.856%	0.760%	0.683%	1.160%	1.903%	88.511%
District 47	45,107	36,581	6,815	880	253	578	1,036	29,371
	100.000%	81.098%	15.109%	1.951%	0.561%	1.281%	2.297%	87.607%
District 48	42,819	33,524	7,282	1,238	273	502	1,097	26,604
	100.000%	78.292%	17.006%	2.891%	0.638%	1.172%	2.562%	84.169%
District 49	41,117	30,598	8,674	704	349	792	1,383	24,869
	100.000%	74.417%	21.096%	1.712%	0.849%	1.926%	3.364%	83.052%
District 50	45,177	26,451	16,579	383	1,127	637	1,376	30,709
	100.000%	58.550%	36.698%	0.848%	2.495%	1.410%	3.046%	91.236%
District 51	45,004	29,127	10,101	1,003	3,275	1,498	2,624	19,073
	100.000%	64.721%	22.445%	2.229%	7.277%	3.329%	5.831%	57.134%
District 52	45,311	35,121	6,378	616	2,005	1,191	2,172	25,012
	100.000%	77.511%	14.076%	1.359%	4.425%	2.629%	4.794%	74.303%
District 53	45,259	31,839	8,921	480	2,952	1,067	1,665	24,226
	100.000%	70.348%	19.711%	1.061%	6.522%	2.358%	3.679%	72.407%
District 54	45,314	39,203	1,652	438	2,442	1,579	2,435	23,864
	100.000%	86.514%	3.646%	0.967%	5.389%	3.485%	5.374%	70.042%
District 55	45,251	32,728	11,189	377	466	491	995	26,774
	100.000%	72.325%	24.727%	0.833%	1.030%	1.085%	2.199%	77.696%
District 56	45,315	34,033	9,610	563	345	764	2,164	27,611
	100.000%	75.103%	21.207%	1.242%	0.761%	1.686%	4.775%	83.096%
District 57	44,112	16,312	26,481	374	221	724	2,009	26,294
	100.000%	36.979%	60.031%	0.848%	0.501%	1.641%	4.554%	82.411%
District 58	41,253	13,753	26,835	137	98	430	996	24,248
	100.000%	33.338%	65.050%	0.332%	0.238%	1.042%	2.414%	78.295%
District 59	41,749	33,442	6,363	837	227	880	1,932	24,150
	100.000%	80.103%	15.241%	2.005%	0.544%	2.108%	4.628%	84.411%
District 60	42,140	25,141	16,292	141	191	375	774	28,134
	100.000%	59.661%	38.662%	0.335%	0.453%	0.890%	1.837%	88.533%
District 61	42,061	8,104	32,625	697	120	515	1,030	23,302
	100.000%	19.267%	77.566%	1.657%	0.285%	1.224%	2.449%	74.260%
District 62	41,170	23,901	16,636	213	219	201	592	27,080
	100.000%	58.054%	40.408%	0.517%	0.532%	0.488%	1.438%	86.623%
District 63	42,487	8,548	33,460	183	127	169	434	24,710
	100.000%	20.119%	78.754%	0.431%	0.299%	0.398%	1.021%	79.138%
District 64	41,101	34,436	5,933	223	301	208	717	24,545
	100.000%	83.784%	14.435%	0.543%	0.732%	0.506%	1.744%	82.132%
District 65	41,840	29,898	9,696	1,029	293	924	1,793	25,287
	100.000%	71.458%	23.174%	2.459%	0.700%	2.208%	4.285%	79.586%
District 66	44,049	32,991	8,344	1,856	222	636	1,677	27,235
	100.000%	74.896%	18.943%	4.213%	0.504%	1.444%	3.807%	81.652%
District 67	41,585	16,474	21,747	2,716	187	461	1,228	18,832
	100.000%	39.615%	52.295%	6.531%	0.450%	1.109%	2.953%	55.226%
District 68	41,230	30,627	8,423	1,416	161	603	1,631	23,614
	100.000%	74.283%	20.429%	3.434%	0.390%	1.463%	3.956%	69.105%
District 69	42,600	29,606	9,913	1,845	195	1,041	2,412	25,187
	100.000%	69.498%	23.270%	4.331%	0.458%	2.444%	5.662%	74.524%
District 70	41,941	27,750	11,320	1,707	179	985	2,444	25,887
	100.000%	66.164%	26.990%	4.070%	0.427%	2.349%	5.827%	77.978%

# Total Population

	Total Population	Total White	Total Black	Total Asian	Total American Indian	Total Other	Total Hispanic	Reg Total Jan 2011
District 71	41,514	37,022	3,081	359	312	740	1,589	23,195
	100.000%	89.180%	7.422%	0.865%	0.752%	1.783%	3.828%	76.909%
District 72	42,105	16,436	24,859	206	240	364	817	27,008
	100.000%	39.036%	59.040%	0.489%	0.570%	0.865%	1.940%	86.940%
District 73	41,407	31,749	8,559	301	268	530	1,238	24,697
	100.000%	76.675%	20.670%	0.727%	0.647%	1.280%	2.990%	80.499%
District 74	41,152	36,196	3,978	158	402	418	1,353	25,360
	100.000%	87.957%	9.667%	0.384%	0.977%	1.016%	3.288%	81.142%
District 75	41,070	26,426	13,937	140	254	313	702	22,174
	100.000%	64.344%	33.935%	0.341%	0.618%	0.762%	1.709%	72.202%
District 76	41,255	30,788	8,143	1,094	317	913	2,124	23,421
	100.000%	74.629%	19.738%	2.652%	0.768%	2.213%	5.148%	77.415%
District 77	41,591	36,153	4,186	488	331	433	1,535	26,976
	100.000%	86.925%	10.065%	1.173%	0.796%	1.041%	3.691%	88.249%
District 78	44,733	37,732	4,041	952	293	1,715	4,857	27,840
	100.000%	84.349%	9.034%	2.128%	0.655%	3.834%	10.858%	78.345%
District 79	44,927	34,474	4,998	2,736	242	2,477	7,609	26,799
	100.000%	76.733%	11.125%	6.090%	0.539%	5.513%	16.936%	75.810%
District 80	45,222	34,133	6,759	1,607	243	2,480	6,095	25,173
	100.000%	75.479%	14.946%	3.554%	0.537%	5.484%	13.478%	68.275%
District 81	41,132	33,198	7,172	196	275	291	815	25,277
	100.000%	80.711%	17.437%	0.477%	0.669%	0.707%	1.981%	81.578%
District 82	45,054	37,935	4,753	1,014	284	1,068	3,485	28,626
	100.000%	84.199%	10.550%	2.251%	0.630%	2.370%	7.735%	77.565%
District 83	44,983	17,186	24,549	1,473	418	1,357	3,104	28,476
	100.000%	38.206%	54.574%	3.275%	0.929%	3.017%	6.900%	86.846%
District 84	41,352	30,167	7,356	1,907	717	1,205	3,427	25,566
	100.000%	72.952%	17.789%	4.612%	1.734%	2.914%	8.287%	81.195%
District 85	44,327	22,363	16,404	1,970	352	3,238	6,932	23,611
	100.000%	50.450%	37.007%	4.444%	0.794%	7.305%	15.638%	70.789%
District 86	41,888	31,044	9,287	460	302	795	2,037	21,732
	100.000%	74.112%	22.171%	1.098%	0.721%	1.898%	4.863%	67.221%
District 87	41,461	11,369	25,124	2,866	274	1,828	3,822	21,994
	100.000%	27.421%	60.597%	6.913%	0.661%	4.409%	9.218%	72.323%
District 88	41,631	35,419	4,607	262	260	1,083	2,285	25,303
	100.000%	85.078%	11.066%	0.629%	0.625%	2.601%	5.489%	82.879%
District 89	41,737	38,664	1,475	900	253	445	2,004	27,201
	100.000%	92.637%	3.534%	2.156%	0.606%	1.066%	4.801%	89.424%
District 90	41,650	32,207	7,336	645	534	928	2,158	24,841
	100.000%	77.328%	17.613%	1.549%	1.282%	2.228%	5.181%	78.514%
District 91	45,109	15,461	27,565	706	264	1,113	2,823	28,567
	100.000%	34.275%	61.108%	1.565%	0.585%	2.467%	6.258%	78.172%
District 92	44,991	24,373	15,181	1,147	303	3,987	9,605	24,165
	100.000%	54.173%	33.742%	2.549%	0.673%	8.862%	21.349%	70.565%
District 93	45,297	13,954	29,187	797	251	1,108	2,686	26,609
	100.000%	30.806%	64.435%	1.759%	0.554%	2.446%	5.930%	70.618%
District 94	44,953	36,215	4,304	1,985	278	2,171	5,452	27,243
	100.000%	80.562%	9.574%	4.416%	0.618%	4.829%	12.128%	74.335%
District 95	41,084	37,723	2,185	309	367	500	1,294	22,258
	100.000%	91.819%	5.318%	0.752%	0.893%	1.217%	3.150%	75.196%
District 96	41,607	15,920	24,152	741	178	616	1,079	25,765
	100.000%	38.263%	58.048%	1.781%	0.428%	1.481%	2.593%	86.104%
District 97	43,541	9,698	31,618	801	209	1,215	2,775	27,449
	100.000%	22.273%	72.617%	1.840%	0.480%	2.790%	6.373%	79.870%
District 98	44,771	30,568	11,930	1,324	247	702	2,379	30,328
	100.000%	68.276%	26.647%	2.957%	0.552%	1.568%	5.314%	80.269%
District 99	41,505	6,576	33,820	218	220	671	1,394	26,151
	100.000%	15.844%	81.484%	0.525%	0.530%	1.617%	3.359%	82.467%
District 100	41,668	1,278	36,642	3,018	92	638	1,111	24,752
	100.000%	3.067%	87.938%	7.243%	0.221%	1.531%	2.666%	82.675%
District 101	42,828	9,557	29,584	1,849	187	1,651	2,842	20,978
	100.000%	22.315%	69.076%	4.317%	0.437%	3.855%	6.636%	68.767%
District 102	44,310	12,188	29,663	1,300	231	928	2,333	25,886
	100.000%	27.506%	66.944%	2.934%	0.521%	2.094%	5.265%	78.853%
District 103	42,992	28,365	9,771	2,802	559	1,495	3,857	27,254
	100.000%	65.977%	22.727%	6.517%	1.300%	3.477%	8.971%	85.044%
District 104	41,243	33,214	6,050	537	500	942	2,261	24,422
	100.000%	80.532%	14.669%	1.302%	1.212%	2.284%	5.482%	79.957%
District 105	44,925	24,697	15,711	2,704	674	1,139	2,835	25,735
	100.000%	54.974%	34.972%	6.019%	1.500%	2.535%	6.311%	77.611%

# Total Population

---

	Total Population	Total White	Total Black	Total Asian	Total American Indian	Total Other	Total Hispanic	Reg Total Jan 2011
Grand Total	4,533,372 100.000%	2,836,192 62.563%	1,486,885 32.799%	81,551 1.799%	46,553 1.027%	82,191 1.813%	192,560 4.248%	2,680,375 78.480%

# Voter Registration

	Reg Total Jan 2011	Reg White Jan 2011	Reg Black Jan 2011	Reg Other Jan 2011	Reg Dem Total Jan 2011	Reg Rep Total Jan 2011	Reg Other Total Jan 2011
District 1	25,850	19,835	5,205	810	10,671	8,961	6,218
	74.513%	76.731%	20.135%	3.133%	41.280%	34.665%	24.054%
District 2	23,667	6,072	16,661	934	15,930	2,580	5,157
	71.657%	25.656%	70.398%	3.946%	67.309%	10.901%	21.790%
District 3	23,283	7,567	14,903	813	14,938	3,648	4,697
	78.168%	32.500%	64.008%	3.492%	64.158%	15.668%	20.174%
District 4	24,881	7,921	16,104	856	16,131	4,106	4,644
	80.916%	31.836%	64.724%	3.440%	64.833%	16.503%	18.665%
District 5	23,852	9,614	13,440	798	14,014	4,718	5,120
	78.870%	40.307%	56.347%	3.346%	58.754%	19.780%	21.466%
District 6	26,832	23,094	2,673	1,065	8,236	12,592	6,004
	78.571%	86.069%	9.962%	3.969%	30.695%	46.929%	22.376%
District 7	27,205	22,413	3,561	1,231	9,778	11,862	5,565
	81.044%	82.386%	13.090%	4.525%	35.942%	43.602%	20.456%
District 8	23,669	18,821	3,799	1,049	7,438	10,923	5,308
	71.003%	79.518%	16.051%	4.432%	31.425%	46.149%	22.426%
District 9	23,673	18,681	3,926	1,066	7,812	9,623	6,238
	71.823%	78.913%	16.584%	4.503%	33.000%	40.650%	26.351%
District 10	25,265	17,253	7,592	420	12,648	6,790	5,827
	76.006%	68.288%	30.049%	1.662%	50.061%	26.875%	23.064%
District 11	21,938	8,830	12,555	553	13,432	4,146	4,360
	61.078%	40.250%	57.229%	2.521%	61.227%	18.899%	19.874%
District 12	28,139	22,094	5,207	838	11,686	10,565	5,888
	80.168%	78.517%	18.505%	2.978%	41.530%	37.546%	20.925%
District 13	26,839	18,946	7,558	335	14,556	7,105	5,178
	78.753%	70.591%	28.161%	1.248%	54.235%	26.473%	19.293%
District 14	29,303	24,124	4,186	993	10,266	12,745	6,292
	85.812%	82.326%	14.285%	3.389%	35.034%	43.494%	21.472%
District 15	27,977	26,061	1,014	902	7,661	12,844	7,472
	87.183%	93.152%	3.624%	3.224%	27.383%	45.909%	26.708%
District 16	25,075	9,138	15,100	837	15,275	4,507	5,293
	79.758%	36.443%	60.219%	3.338%	60.917%	17.974%	21.109%
District 17	25,463	6,934	17,613	916	16,466	3,251	5,746
	82.833%	27.232%	69.171%	3.597%	64.666%	12.768%	22.566%
District 18	24,166	15,287	8,599	280	15,619	4,079	4,468
	73.760%	63.258%	35.583%	1.159%	64.632%	16.879%	18.489%
District 19	27,656	19,650	7,693	313	13,826	8,334	5,496
	82.363%	71.051%	27.817%	1.132%	49.993%	30.135%	19.873%
District 20	28,438	22,129	6,077	232	15,830	7,589	5,019
	82.898%	77.815%	21.369%	0.816%	55.665%	26.686%	17.649%
District 21	27,166	11,327	15,578	261	18,111	4,573	4,482
	89.330%	41.696%	57.344%	0.961%	66.668%	16.834%	16.499%
District 22	24,872	21,472	2,900	500	12,284	7,300	5,288
	72.904%	86.330%	11.660%	2.010%	49.389%	29.350%	21.261%
District 23	25,262	10,437	13,871	954	15,892	4,494	4,876
	78.826%	41.315%	54.909%	3.776%	62.909%	17.790%	19.302%
District 24	25,678	22,079	2,227	1,372	12,787	7,141	5,750
	75.512%	85.984%	8.673%	5.343%	49.797%	27.810%	22.393%
District 25	26,841	21,594	4,164	1,083	12,202	8,726	5,913
	80.118%	80.452%	15.514%	4.035%	45.460%	32.510%	22.030%
District 26	24,323	7,651	15,971	701	16,094	3,297	4,932
	79.469%	31.456%	65.662%	2.882%	66.168%	13.555%	20.277%
District 27	26,892	24,083	1,972	837	10,715	9,831	6,346
	80.299%	89.555%	7.333%	3.112%	39.845%	36.557%	23.598%
District 28	23,105	16,874	5,790	441	15,162	3,685	4,258
	72.680%	73.032%	25.060%	1.909%	65.622%	15.949%	18.429%
District 29	25,101	5,206	19,369	526	18,745	2,013	4,343
	85.201%	20.740%	77.164%	2.096%	74.678%	8.020%	17.302%
District 30	17,538	12,045	4,250	1,243	8,054	4,681	4,803
	54.225%	68.679%	24.233%	7.087%	45.923%	26.691%	27.386%
District 31	25,544	22,577	1,928	1,039	8,406	10,431	6,707
	83.472%	88.385%	7.548%	4.067%	32.908%	40.835%	26.257%
District 32	24,485	20,475	3,062	948	13,429	5,326	5,730
	72.263%	83.623%	12.506%	3.872%	54.846%	21.752%	23.402%
District 33	27,595	24,996	1,773	826	12,665	7,277	7,653
	83.122%	90.582%	6.425%	2.993%	45.896%	26.371%	27.733%
District 34	27,602	7,071	19,654	877	19,462	2,584	5,556
	82.463%	25.618%	71.205%	3.177%	70.509%	9.362%	20.129%
District 35	26,875	23,755	2,280	840	11,325	8,337	7,213
	81.299%	88.391%	8.484%	3.126%	42.140%	31.021%	26.839%



# Voter Registration

	Reg Total Jan 2011	Reg White Jan 2011	Reg Black Jan 2011	Reg Other Jan 2011	Reg Dem Total Jan 2011	Reg Rep Total Jan 2011	Reg Other Total Jan 2011
District 36	27,347	23,768	2,504	1,075	11,195	9,454	6,698
	79.824%	86.913%	9.156%	3.931%	40.937%	34.571%	24.493%
District 37	26,274	21,523	4,150	601	14,162	5,587	6,525
	82.006%	81.917%	15.795%	2.287%	53.901%	21.264%	24.834%
District 38	28,368	20,329	7,783	256	18,797	5,044	4,527
	91.389%	71.662%	27.436%	0.902%	66.261%	17.781%	15.958%
District 39	26,782	19,583	6,301	898	12,752	7,281	6,749
	82.060%	73.120%	23.527%	3.353%	47.614%	27.186%	25.200%
District 40	28,487	11,234	16,704	549	19,393	4,214	4,880
	96.576%	39.436%	58.637%	1.927%	68.077%	14.793%	17.131%
District 41	26,058	20,649	4,988	421	14,495	6,062	5,501
	82.666%	79.242%	19.142%	1.616%	55.626%	23.263%	21.111%
District 42	24,335	18,985	5,061	289	14,634	4,948	4,753
	80.863%	78.015%	20.797%	1.188%	60.136%	20.333%	19.532%
District 43	25,658	22,502	1,929	1,227	6,905	12,333	6,420
	80.433%	87.700%	7.518%	4.782%	26.912%	48.067%	25.021%
District 44	24,003	8,006	15,152	845	15,099	3,240	5,664
	75.507%	33.354%	63.125%	3.520%	62.905%	13.498%	23.597%
District 45	24,777	21,220	2,444	1,113	8,821	9,357	6,599
	70.403%	85.644%	9.864%	4.492%	35.602%	37.765%	26.634%
District 46	26,786	20,852	5,082	852	15,205	6,253	5,328
	88.511%	77.847%	18.973%	3.181%	56.765%	23.344%	19.891%
District 47	29,371	24,779	3,973	619	17,245	5,500	6,626
	87.607%	84.366%	13.527%	2.108%	58.714%	18.726%	22.560%
District 48	26,604	21,939	3,849	816	10,774	9,780	6,050
	84.169%	82.465%	14.468%	3.067%	40.498%	36.761%	22.741%
District 49	24,869	19,180	5,121	568	13,800	5,577	5,492
	83.052%	77.124%	20.592%	2.284%	55.491%	22.426%	22.084%
District 50	30,709	19,818	9,856	1,035	16,352	7,174	7,183
	91.236%	64.535%	32.095%	3.370%	53.248%	23.361%	23.391%
District 51	19,073	13,105	4,478	1,490	9,800	3,957	5,316
	57.134%	68.710%	23.478%	7.812%	51.382%	20.747%	27.872%
District 52	25,012	20,854	2,898	1,260	9,032	9,270	6,710
	74.303%	83.376%	11.586%	5.038%	36.111%	37.062%	26.827%
District 53	24,226	18,451	4,294	1,481	11,327	6,053	6,846
	72.407%	76.162%	17.725%	6.113%	46.756%	24.986%	28.259%
District 54	23,864	22,608	542	714	13,830	4,875	5,159
	70.042%	94.737%	2.271%	2.992%	57.953%	20.428%	21.618%
District 55	26,774	20,530	5,626	618	14,211	6,573	5,990
	77.696%	76.679%	21.013%	2.308%	53.078%	24.550%	22.372%
District 56	27,611	21,680	4,740	1,191	11,807	8,980	6,824
	83.096%	78.519%	17.167%	4.313%	42.762%	32.523%	24.715%
District 57	26,294	10,342	14,923	1,029	16,929	4,074	5,291
	82.411%	39.332%	56.754%	3.913%	64.384%	15.494%	20.122%
District 58	24,248	8,147	15,680	421	18,354	2,338	3,556
	78.295%	33.599%	64.665%	1.736%	75.693%	9.642%	14.665%
District 59	24,150	19,747	3,101	1,302	7,815	9,946	6,389
	84.411%	81.768%	12.841%	5.391%	32.360%	41.184%	26.455%
District 60	28,134	17,115	10,741	278	20,368	3,842	3,924
	88.533%	60.834%	38.178%	0.988%	72.396%	13.656%	13.948%
District 61	23,302	5,343	17,005	954	16,310	2,333	4,659
	74.260%	22.929%	72.977%	4.094%	69.994%	10.012%	19.994%
District 62	27,080	16,374	9,825	881	14,546	7,418	5,116
	86.623%	60.465%	36.281%	3.253%	53.715%	27.393%	18.892%
District 63	24,710	5,597	18,547	566	17,983	2,644	4,083
	79.138%	22.651%	75.059%	2.291%	72.776%	10.700%	16.524%
District 64	24,545	20,760	3,141	644	9,601	9,112	5,832
	82.132%	84.579%	12.797%	2.624%	39.116%	37.124%	23.760%
District 65	25,287	20,542	3,754	991	9,839	9,742	5,706
	79.586%	81.235%	14.846%	3.919%	38.909%	38.526%	22.565%
District 66	27,235	22,419	3,423	1,393	7,790	13,332	6,113
	81.652%	82.317%	12.568%	5.115%	28.603%	48.952%	22.445%
District 67	18,832	5,450	12,484	898	12,014	2,625	4,193
	55.226%	28.940%	66.291%	4.768%	63.796%	13.939%	22.265%
District 68	23,614	18,284	4,245	1,085	8,595	9,639	5,380
	69.105%	77.429%	17.977%	4.595%	36.398%	40.819%	22.783%
District 69	25,187	20,345	3,543	1,299	8,721	10,711	5,755
	74.524%	80.776%	14.067%	5.157%	34.625%	42.526%	22.849%
District 70	25,887	18,841	5,606	1,440	10,029	9,889	5,969
	77.978%	72.782%	21.656%	5.563%	38.741%	38.201%	23.058%

# Voter Registration

	Reg Total Jan 2011	Reg White Jan 2011	Reg Black Jan 2011	Reg Other Jan 2011	Reg Dem Total Jan 2011	Reg Rep Total Jan 2011	Reg Other Total Jan 2011
District 71	23,195	21,095	1,335	765	7,472	9,604	6,119
	76.909%	90.946%	5.756%	3.298%	32.214%	41.405%	26.381%
District 72	27,008	11,097	15,255	656	17,994	3,881	5,133
	86.940%	41.088%	56.483%	2.429%	66.625%	14.370%	19.005%
District 73	24,697	19,986	3,926	785	9,959	8,134	6,604
	80.499%	80.925%	15.897%	3.179%	40.325%	32.935%	26.740%
District 74	25,360	22,437	1,993	930	9,733	9,312	6,315
	81.142%	88.474%	7.859%	3.667%	38.379%	36.719%	24.901%
District 75	22,174	15,114	6,734	326	13,739	4,542	3,893
	72.202%	68.161%	30.369%	1.470%	61.960%	20.483%	17.557%
District 76	23,421	18,029	3,741	1,651	7,676	9,450	6,295
	77.415%	76.978%	15.973%	7.049%	32.774%	40.348%	26.878%
District 77	26,976	23,543	2,110	1,323	7,326	13,327	6,323
	88.249%	87.274%	7.822%	4.904%	27.157%	49.403%	23.439%
District 78	27,840	24,540	1,448	1,852	9,450	11,439	6,951
	78.345%	88.147%	5.201%	6.652%	33.944%	41.088%	24.968%
District 79	26,799	21,732	1,743	3,324	8,197	12,410	6,192
	75.810%	81.093%	6.504%	12.403%	30.587%	46.308%	23.105%
District 80	25,173	21,199	2,057	1,917	9,361	9,841	5,971
	68.275%	84.213%	8.171%	7.615%	37.187%	39.093%	23.720%
District 81	25,277	20,558	4,145	574	13,620	6,096	5,561
	81.578%	81.331%	16.398%	2.271%	53.883%	24.117%	22.000%
District 82	28,626	24,626	2,219	1,781	9,695	11,894	7,037
	77.565%	86.027%	7.752%	6.222%	33.868%	41.550%	24.583%
District 83	28,476	11,015	15,524	1,937	17,418	3,348	7,710
	86.846%	38.682%	54.516%	6.802%	61.167%	11.757%	27.075%
District 84	25,566	19,443	3,948	2,175	11,667	6,588	7,311
	81.195%	76.050%	15.442%	8.507%	45.635%	25.769%	28.597%
District 85	23,611	13,549	7,579	2,483	11,623	5,588	6,400
	70.789%	57.384%	32.099%	10.516%	49.227%	23.667%	27.106%
District 86	21,732	17,868	3,139	725	9,427	6,505	5,800
	67.221%	82.220%	14.444%	3.336%	43.378%	29.933%	26.689%
District 87	21,994	6,415	13,406	2,173	13,857	2,448	5,689
	72.323%	29.167%	60.953%	9.880%	63.004%	11.130%	25.866%
District 88	25,303	22,185	2,199	919	11,355	6,941	7,007
	82.879%	87.677%	8.691%	3.632%	44.876%	27.432%	27.692%
District 89	27,201	24,995	582	1,624	5,097	15,537	6,567
	89.424%	91.890%	2.140%	5.970%	18.738%	57.119%	24.142%
District 90	24,841	19,794	3,566	1,481	8,500	9,488	6,853
	78.514%	79.683%	14.355%	5.962%	34.218%	38.195%	27.587%
District 91	28,567	8,903	17,809	1,855	19,400	2,629	6,538
	78.172%	31.165%	62.341%	6.494%	67.911%	9.203%	22.887%
District 92	24,165	13,038	8,265	2,862	11,848	5,989	6,328
	70.565%	53.954%	34.202%	11.844%	49.030%	24.784%	26.187%
District 93	26,609	8,531	16,225	1,853	17,580	2,649	6,380
	70.618%	32.061%	60.976%	6.964%	66.068%	9.955%	23.977%
District 94	27,243	23,356	1,634	2,253	9,556	10,757	6,930
	74.335%	85.732%	5.998%	8.270%	35.077%	39.485%	25.438%
District 95	22,258	20,835	766	657	8,584	7,518	6,156
	75.196%	93.607%	3.441%	2.952%	38.566%	33.777%	27.657%
District 96	25,765	10,157	14,859	749	16,658	4,060	5,047
	86.104%	39.422%	57.671%	2.907%	64.654%	15.758%	19.589%
District 97	27,449	5,481	20,438	1,530	21,006	1,621	4,822
	79.870%	19.968%	74.458%	5.574%	76.527%	5.905%	17.567%
District 98	30,328	19,435	8,142	2,751	15,794	6,147	8,387
	80.269%	64.083%	26.846%	9.071%	52.077%	20.268%	27.654%
District 99	26,151	4,169	20,661	1,321	20,283	960	4,908
	82.467%	15.942%	79.007%	5.051%	77.561%	3.671%	18.768%
District 100	24,752	1,011	21,896	1,845	19,747	910	4,095
	82.675%	4.085%	88.462%	7.454%	79.779%	3.676%	16.544%
District 101	20,978	6,701	13,213	1,064	13,598	3,219	4,161
	68.767%	31.943%	62.985%	5.072%	64.820%	15.345%	19.835%
District 102	25,886	7,747	16,145	1,994	16,917	3,494	5,475
	78.853%	29.927%	62.370%	7.703%	65.352%	13.498%	21.150%
District 103	27,254	20,387	4,624	2,243	14,055	5,544	7,655
	85.044%	74.804%	16.966%	8.230%	51.570%	20.342%	28.088%
District 104	24,422	19,991	2,971	1,460	7,841	9,919	6,662
	79.957%	81.857%	12.165%	5.978%	32.106%	40.615%	27.279%
District 105	25,735	15,148	8,032	2,555	12,877	6,580	6,278
	77.611%	58.861%	31.210%	9.928%	50.037%	25.568%	24.395%
<b>Grand Total</b>	<b>2,680,375</b>	<b>1,761,117</b>	<b>804,077</b>	<b>115,181</b>	<b>1,354,986</b>	<b>718,190</b>	<b>607,199</b>

# Splits

	Total Population	Total White	Total Black	Total Asian	Total American Indian	Total Other	VAP Total	VAP White	VAP Black	VAP Asian	VAP American Indian	VAP Other	Reg Total Jan 2011	Reg White Jan 2011	Reg Black Jan 2011	Reg Other Jan 2011
District 1																
*Bossier	6,666	4,211	2,309	25	52	69	5,269	3,393	1,768	15	41	52	4,065	2,594	1,345	126
*Caddo	38,183	29,590	7,665	154	460	314	29,423	23,095	5,670	114	337	207	21,785	17,241	3,860	684
District 1	44,849	33,801	9,974	179	512	383	34,692	26,488	7,438	129	378	259	25,850	19,835	5,205	810
	100.000%	75.366%	22.239%	0.399%	1.142%	0.854%	100.000%	76.352%	21.440%	0.372%	1.090%	0.747%	74.513%	76.731%	20.135%	3.133%
District 2																
*Bossier	6,935	2,530	3,545	69	51	740	4,957	2,090	2,270	55	37	505	2,784	1,172	1,472	140
*Caddo	36,976	9,368	26,470	291	227	620	28,071	8,041	19,189	238	176	427	20,883	4,900	15,189	794
District 2	43,911	11,898	30,015	360	278	1,360	33,028	10,131	21,459	293	213	932	23,667	6,072	16,661	934
	100.000%	27.096%	68.354%	0.820%	0.633%	3.097%	100.000%	30.674%	64.972%	0.887%	0.645%	2.822%	71.657%	25.656%	70.398%	3.946%
District 3																
*Caddo	41,363	12,434	28,002	318	247	362	29,786	10,134	18,974	241	187	250	23,283	7,567	14,903	813
District 3	41,363	12,434	28,002	318	247	362	29,786	10,134	18,974	241	187	250	23,283	7,567	14,903	813
	100.000%	30.061%	67.698%	0.769%	0.597%	0.875%	100.000%	34.023%	63.701%	0.809%	0.628%	0.839%	78.168%	32.500%	64.008%	3.492%
District 4																
*Caddo	41,232	12,033	28,401	293	205	300	30,749	10,063	20,095	220	169	202	24,881	7,921	16,104	856
District 4	41,232	12,033	28,401	293	205	300	30,749	10,063	20,095	220	169	202	24,881	7,921	16,104	856
	100.000%	29.184%	68.881%	0.711%	0.497%	0.728%	100.000%	32.726%	65.352%	0.715%	0.550%	0.657%	80.916%	31.836%	64.724%	3.440%
District 5																
*Caddo	41,204	15,036	25,053	377	323	415	30,242	12,257	17,168	268	248	301	23,852	9,614	13,440	798
District 5	41,204	15,036	25,053	377	323	415	30,242	12,257	17,168	268	248	301	23,852	9,614	13,440	798
	100.000%	36.492%	60.802%	0.915%	0.784%	1.007%	100.000%	40.530%	56.769%	0.886%	0.820%	0.995%	78.870%	40.307%	56.347%	3.346%
District 6																
*Bossier	11,242	8,450	1,929	426	125	312	8,680	6,736	1,308	331	87	218	5,291	4,257	773	261
*Caddo	31,896	26,691	3,932	687	264	322	25,470	21,683	2,830	512	209	236	21,541	18,837	1,900	804
District 6	43,138	35,141	5,861	1,113	389	634	34,150	28,419	4,138	843	296	454	26,832	23,094	2,673	1,065
	100.000%	81.462%	13.587%	2.580%	0.902%	1.470%	100.000%	83.218%	12.117%	2.469%	0.867%	1.329%	78.571%	86.069%	9.962%	3.969%
District 7																
*Caddo	24,115	19,790	2,706	1,110	180	329	18,574	15,475	1,976	770	129	224	15,149	13,083	1,312	754
*De Soto	15,773	12,058	3,285	26	250	154	12,003	9,271	2,409	19	203	101	9,775	7,459	1,988	328
*Sabine	3,982	3,103	402	10	441	26	2,991	2,394	274	5	302	16	2,281	1,871	261	149
District 7	43,870	34,951	6,393	1,146	871	509	33,568	27,140	4,659	794	634	341	27,205	22,413	3,561	1,231
	100.000%	79.669%	14.573%	2.612%	1.985%	1.160%	100.000%	80.851%	13.879%	2.365%	1.889%	1.016%	81.044%	82.386%	13.090%	4.525%
District 8																
*Bossier	44,977	32,681	9,572	1,094	429	1,201	33,335	25,041	6,403	789	314	788	23,669	18,821	3,799	1,049
District 8	44,977	32,681	9,572	1,094	429	1,201	33,335	25,041	6,403	789	314	788	23,669	18,821	3,799	1,049
	100.000%	72.662%	21.282%	2.432%	0.954%	2.670%	100.000%	75.119%	19.208%	2.367%	0.942%	2.364%	71.003%	79.518%	16.051%	4.432%
District 9																

# Splits

	Total Population	Total White	Total Black	Total Asian	Total American Indian	Total Other	VAP Total	VAP White	VAP Black	VAP Asian	VAP American Indian	VAP Other	Reg Total Jan 2011	Reg White Jan 2011	Reg Black Jan 2011	Reg Other Jan 2011
*Bossier	44,949	34,693	7,968	887	454	947	32,960	25,952	5,441	634	340	593	23,673	18,681	3,926	1,066
District 9	44,949	34,693	7,968	887	454	947	32,960	25,952	5,441	634	340	593	23,673	18,681	3,926	1,066
	100.000%	77.183%	17.727%	1.973%	1.010%	2.107%	100.000%	78.738%	16.508%	1.924%	1.032%	1.799%	71.823%	78.913%	16.584%	4.503%
District 10																
*Bossier	2,210	1,865	283	15	28	19	1,744	1,480	223	12	18	11	1,352	1,138	176	38
Webster	41,207	26,469	14,044	180	316	198	31,497	20,907	10,110	120	241	119	23,913	16,115	7,416	382
District 10	43,417	28,334	14,327	195	344	217	33,241	22,387	10,333	132	259	130	25,265	17,253	7,592	420
	100.000%	65.260%	32.999%	0.449%	0.792%	0.500%	100.000%	67.348%	31.085%	0.397%	0.779%	0.391%	76.006%	68.288%	30.049%	1.662%
District 11																
*Bienville	3,494	864	2,566	17	16	31	2,580	702	1,833	10	13	22	2,220	549	1,662	9
Claiborne	17,195	8,167	8,820	62	99	47	13,815	6,781	6,889	37	80	28	8,877	4,908	3,872	97
*Lincoln	24,292	7,750	15,643	431	106	362	19,523	6,651	12,094	408	92	278	10,841	3,373	7,021	447
District 11	44,981	16,781	27,029	510	221	440	35,918	14,134	20,816	455	185	328	21,938	8,830	12,555	553
	100.000%	37.307%	60.090%	1.134%	0.491%	0.978%	100.000%	39.351%	57.954%	1.267%	0.515%	0.913%	61.078%	40.250%	57.229%	2.521%
District 12																
*Lincoln	22,443	18,025	3,541	443	124	310	17,607	14,224	2,727	341	91	224	13,175	11,231	1,498	446
Union	22,721	15,682	6,242	49	115	633	17,493	12,568	4,439	31	91	364	14,964	10,863	3,709	392
District 12	45,164	33,707	9,783	492	239	943	35,100	26,792	7,166	372	182	588	28,139	22,094	5,207	838
	100.000%	74.632%	21.661%	1.089%	0.529%	2.088%	100.000%	76.330%	20.416%	1.060%	0.519%	1.675%	80.168%	78.517%	18.505%	2.978%
District 13																
*Bienville	10,859	7,071	3,587	27	116	58	8,432	5,577	2,711	21	92	31	7,036	4,563	2,423	50
Jackson	16,274	11,084	4,947	67	83	93	12,570	8,681	3,724	39	65	61	9,846	6,879	2,805	162
*Ouachita	2,163	1,939	195	12	11	6	1,540	1,392	127	8	8	5	1,377	1,214	112	51
*Winn	14,859	10,032	4,529	44	161	93	11,538	7,874	3,441	38	124	61	8,580	6,290	2,218	72
District 13	44,155	30,126	13,258	150	371	250	34,080	23,524	10,003	106	289	158	26,839	18,946	7,558	335
	100.000%	68.228%	30.026%	0.340%	0.840%	0.566%	100.000%	69.026%	29.352%	0.311%	0.848%	0.464%	78.753%	70.591%	28.161%	1.248%
District 14																
*Morehouse	7,194	6,013	1,094	34	27	26	5,597	4,723	814	23	23	14	5,202	4,278	834	90
*Ouachita	37,321	28,725	7,502	706	142	246	28,551	22,779	5,014	486	107	165	24,101	19,846	3,352	903
District 14	44,515	34,738	8,596	740	169	272	34,148	27,502	5,828	509	130	179	29,303	24,124	4,186	993
	100.000%	78.037%	19.310%	1.662%	0.380%	0.611%	100.000%	80.538%	17.067%	1.491%	0.381%	0.524%	85.812%	82.326%	14.285%	3.389%
District 15																
*Ouachita	43,657	40,558	2,029	423	275	372	32,090	29,981	1,373	274	216	246	27,977	26,061	1,014	902
District 15	43,657	40,558	2,029	423	275	372	32,090	29,981	1,373	274	216	246	27,977	26,061	1,014	902
	100.000%	92.901%	4.648%	0.969%	0.630%	0.852%	100.000%	93.428%	4.279%	0.854%	0.673%	0.767%	87.183%	93.152%	3.624%	3.224%
District 16																
*Morehouse	16,072	5,491	10,404	86	52	39	11,829	4,539	7,167	61	37	25	10,254	3,779	6,306	169

# Splits

	Total Population	Total White	Total Black	Total Asian	Total American Indian	Total Other	VAP Total	VAP White	VAP Black	VAP Asian	VAP American Indian	VAP Other	Reg Total Jan 2011	Reg White Jan 2011	Reg Black Jan 2011	Reg Other Jan 2011
District 16																
*Ouachita	26,536	9,377	16,430	422	107	200	19,610	7,836	11,193	349	82	150	14,821	5,359	8,794	668
District 16	42,608	14,868	26,834	508	159	239	31,439	12,375	18,360	410	119	175	25,075	9,138	15,100	837
	100.000%	34.895%	62.979%	1.192%	0.373%	0.561%	100.000%	39.362%	58.399%	1.304%	0.379%	0.557%	79.758%	36.443%	60.219%	3.338%
District 17																
*Ouachita	43,019	11,448	30,858	159	166	388	30,740	9,646	20,570	131	132	261	25,463	6,934	17,613	916
District 17	43,019	11,448	30,858	159	166	388	30,740	9,646	20,570	131	132	261	25,463	6,934	17,613	916
	100.000%	26.611%	71.731%	0.370%	0.386%	0.902%	100.000%	31.379%	66.916%	0.426%	0.429%	0.849%	82.833%	27.232%	69.171%	3.597%
District 18																
*Iberville	1,894	385	1,503	1	5	0	1,453	319	1,128	1	5	0	1,383	262	1,102	19
Pointe Coupee	22,802	14,010	8,427	69	71	225	17,327	11,073	6,020	44	57	133	15,464	9,584	5,696	184
*West Baton Rouge	11,040	7,631	3,231	51	43	84	8,226	5,853	2,241	43	35	54	6,864	5,037	1,754	73
*West Feliciana	6,005	2,006	3,991	1	7	0	5,757	1,781	3,969	1	6	0	455	404	47	4
District 18	41,741	24,032	17,152	122	126	309	32,763	19,026	13,358	89	103	187	24,166	15,287	8,599	280
	100.000%	57.574%	41.091%	0.292%	0.302%	0.740%	100.000%	58.072%	40.772%	0.272%	0.314%	0.571%	73.760%	63.258%	35.583%	1.159%
District 19																
*East Carroll	1,590	1,101	422	36	7	24	1,220	883	287	29	6	15	1,224	953	242	29
*Madison	4,598	2,924	1,598	23	25	28	3,721	2,357	1,309	15	17	23	2,432	1,985	408	39
*Morehouse	4,713	2,841	1,783	22	23	44	3,635	2,321	1,249	18	19	28	3,225	1,991	1,189	45
*Ouachita	1,024	837	180	0	4	3	816	682	128	0	4	2	669	531	112	26
Richland	20,725	12,879	7,544	92	96	114	15,440	9,999	5,237	65	70	69	12,939	8,173	4,646	120
West Carroll	11,604	9,497	1,870	34	86	117	8,746	7,254	1,330	24	62	76	7,167	6,017	1,096	54
District 19	44,254	30,079	13,397	207	241	330	33,578	23,496	9,540	151	178	213	27,656	19,650	7,693	313
	100.000%	67.969%	30.273%	0.468%	0.545%	0.746%	100.000%	69.974%	28.411%	0.450%	0.530%	0.634%	82.363%	71.051%	27.817%	1.132%
District 20																
Caldwell	10,132	8,213	1,778	30	64	47	7,758	6,314	1,336	23	51	34	6,324	5,351	911	62
*Catahoula	8,626	6,613	1,931	8	49	25	6,787	5,232	1,492	8	39	16	5,124	4,511	580	33
Franklin	20,767	13,930	6,620	65	82	70	15,450	10,838	4,471	42	63	36	13,466	9,408	3,978	80
*La Salle	5,366	4,142	1,120	10	63	31	4,043	3,197	778	10	42	16	3,299	2,685	559	55
*Tensas	336	238	87	3	3	5	267	189	72	3	1	2	225	174	49	2
District 20	45,227	33,136	11,536	116	261	178	34,305	25,770	8,149	86	196	104	28,438	22,129	6,077	232
	100.000%	73.266%	25.507%	0.256%	0.577%	0.394%	100.000%	75.120%	23.755%	0.251%	0.571%	0.303%	82.898%	77.815%	21.369%	0.816%
District 21																
*Catahoula	1,781	372	1,387	1	4	17	1,270	311	946	0	4	9	1,256	238	1,016	2
Concordia	20,822	11,959	8,604	59	123	77	15,589	9,298	6,117	41	88	45	12,696	7,997	4,529	170
*East Carroll	6,169	1,144	4,976	11	24	14	4,546	962	3,543	8	19	14	4,106	664	3,422	20
*Madison	7,495	1,574	5,854	10	30	27	5,350	1,287	4,003	5	28	27	5,202	795	4,356	51

## Splits

	Total Population	Total White	Total Black	Total Asian	Total American Indian	Total Other	VAP Total	VAP White	VAP Black	VAP Asian	VAP American Indian	VAP Other	Reg Total Jan 2011	Reg White Jan 2011	Reg Black Jan 2011	Reg Other Jan 2011
District 21																
*Tensas	4,916	1,964	2,904	10	12	26	3,656	1,607	2,013	8	8	20	3,906	1,633	2,255	18
District 21	41,183	17,013	23,725	91	193	161	30,411	13,465	16,622	62	147	115	27,166	11,327	15,578	261
	100.000%	41.311%	57.609%	0.221%	0.469%	0.391%	100.000%	44.277%	54.658%	0.204%	0.483%	0.378%	89.330%	41.696%	57.344%	0.961%
District 22																
Grant	22,309	18,149	3,602	97	385	76	17,158	13,788	2,978	67	274	51	11,900	10,361	1,284	255
*La Salle	9,524	8,547	688	30	152	107	7,323	6,480	624	25	101	93	5,128	4,963	62	103
*Natchitoches	6,144	4,759	1,225	23	68	69	4,566	3,670	783	20	44	49	3,535	2,832	594	109
*Red River	6,139	4,786	1,280	10	32	31	4,736	3,796	889	7	23	21	3,997	3,196	772	29
*Winn	454	191	248	9	6	0	333	144	178	6	5	0	312	120	188	4
District 22	44,570	36,432	7,043	169	643	283	34,116	27,878	5,452	125	447	214	24,872	21,472	2,900	500
	100.000%	81.741%	15.802%	0.379%	1.443%	0.635%	100.000%	81.715%	15.981%	0.366%	1.310%	0.627%	72.904%	86.330%	11.660%	2.010%
District 23																
*De Soto	10,883	3,398	7,315	28	81	61	8,003	2,784	5,086	23	70	40	6,621	2,204	4,203	214
*Natchitoches	28,869	12,732	15,176	159	452	350	22,003	10,566	10,692	122	352	271	16,657	7,863	8,063	731
*Red River	2,952	574	2,353	6	11	8	2,042	460	1,561	5	11	5	1,984	370	1,605	9
District 23	42,704	16,704	24,844	193	544	419	32,048	13,810	17,339	150	433	316	25,262	10,437	13,871	954
	100.000%	39.116%	58.177%	0.452%	1.274%	0.981%	100.000%	43.092%	54.103%	0.468%	1.351%	0.986%	78.826%	41.315%	54.909%	3.776%
District 24																
*Natchitoches	4,553	4,003	377	15	129	29	3,397	2,990	296	9	81	21	2,790	2,486	221	83
*Sabine	20,251	14,052	3,832	74	2,195	98	15,320	11,150	2,561	58	1,494	57	11,556	8,940	1,771	845
*Vernon	20,432	18,482	829	270	573	278	15,288	13,862	598	210	420	198	11,332	10,653	235	444
District 24	45,236	36,537	5,038	359	2,897	405	34,005	28,002	3,455	277	1,995	276	25,678	22,079	2,227	1,372
	100.000%	80.770%	11.137%	0.794%	6.404%	0.895%	100.000%	82.347%	10.160%	0.815%	5.867%	0.812%	75.512%	85.984%	8.673%	5.343%
District 25																
*Rapides	44,424	33,241	8,579	896	805	903	33,502	25,772	5,904	635	607	584	26,841	21,594	4,164	1,083
District 25	44,424	33,241	8,579	896	805	903	33,502	25,772	5,904	635	607	584	26,841	21,594	4,164	1,083
	100.000%	74.827%	19.312%	2.017%	1.812%	2.033%	100.000%	76.927%	17.623%	1.895%	1.812%	1.743%	80.118%	80.452%	15.514%	4.035%
District 26																
*Rapides	42,553	11,834	29,525	596	287	311	30,607	9,785	19,919	445	230	228	24,323	7,651	15,971	701
District 26	42,553	11,834	29,525	596	287	311	30,607	9,785	19,919	445	230	228	24,323	7,651	15,971	701
	100.000%	27.810%	69.384%	1.401%	0.674%	0.731%	100.000%	31.970%	65.080%	1.454%	0.751%	0.745%	79.469%	31.456%	65.662%	2.882%
District 27																
*Rapides	44,636	38,298	5,046	420	590	282	33,490	29,022	3,545	297	433	193	26,892	24,083	1,972	837
District 27	44,636	38,298	5,046	420	590	282	33,490	29,022	3,545	297	433	193	26,892	24,083	1,972	837
	100.000%	85.801%	11.305%	0.941%	1.322%	0.632%	100.000%	86.659%	10.585%	0.887%	1.293%	0.576%	80.299%	89.555%	7.333%	3.112%
District 28																

## Splits

	Total Population	Total White	Total Black	Total Asian	Total American Indian	Total Other	VAP Total	VAP White	VAP Black	VAP Asian	VAP American Indian	VAP Other	Reg Total Jan 2011	Reg White Jan 2011	Reg Black Jan 2011	Reg Other Jan 2011
District 28																
Avoyelles	42,073	28,188	12,876	174	641	194	31,790	21,850	9,247	126	431	136	23,105	16,874	5,790	441
District 28	42,073	28,188	12,876	174	641	194	31,790	21,850	9,247	126	431	136	23,105	16,874	5,790	441
	100.000%	66.998%	30.604%	0.414%	1.524%	0.461%	100.000%	68.732%	29.088%	0.396%	1.356%	0.428%	72.680%	73.032%	25.060%	1.909%
District 29																
*East Baton Rouge	28,461	1,470	26,765	58	56	112	19,826	1,294	18,355	53	44	80	17,169	999	15,715	455
*West Baton Rouge	12,748	6,640	5,901	63	42	102	9,635	5,214	4,276	49	32	64	7,932	4,207	3,654	71
District 29	41,209	8,110	32,666	121	98	214	29,461	6,508	22,631	102	76	144	25,101	5,206	19,369	526
	100.000%	19.680%	79.269%	0.294%	0.238%	0.519%	100.000%	22.090%	76.817%	0.346%	0.258%	0.489%	85.201%	20.740%	77.164%	2.096%
District 30																
*Beauregard	13,279	8,923	3,728	230	230	168	9,809	6,844	2,553	158	155	99	7,250	4,817	1,990	443
*Vernon	31,902	21,132	7,484	1,156	604	1,526	22,534	15,554	4,751	816	428	985	10,288	7,228	2,260	800
District 30	45,181	30,055	11,212	1,386	834	1,694	32,343	22,398	7,304	974	583	1,084	17,538	12,045	4,250	1,243
	100.000%	66.521%	24.816%	3.068%	1.846%	3.749%	100.000%	69.251%	22.583%	3.011%	1.803%	3.352%	54.225%	68.679%	24.233%	7.087%
District 31																
*Lafayette	38,458	32,766	3,984	953	193	562	28,029	24,341	2,518	660	144	366	23,572	20,848	1,734	990
*Vermillion	3,431	2,948	368	55	15	45	2,573	2,237	258	38	12	28	1,972	1,729	194	49
District 31	41,889	35,714	4,352	1,008	208	607	30,602	26,578	2,776	698	156	394	25,544	22,577	1,928	1,039
	100.000%	85.259%	10.389%	2.406%	0.497%	1.449%	100.000%	86.851%	9.071%	2.281%	0.510%	1.287%	83.472%	88.385%	7.548%	4.067%
District 32																
Allen	25,764	18,435	6,192	220	749	168	19,870	14,288	4,828	154	495	105	13,110	10,190	2,397	523
*Beauregard	13,827	12,759	552	85	318	113	10,249	9,538	355	57	225	74	8,362	7,742	279	341
*Calcasieu	5,124	4,310	706	17	85	6	3,764	3,240	462	9	48	5	3,013	2,543	386	84
District 32	44,715	35,504	7,450	322	1,152	287	33,883	27,066	5,645	220	768	184	24,485	20,475	3,062	948
	100.000%	79.401%	16.661%	0.720%	2.576%	0.642%	100.000%	79.881%	16.660%	0.649%	2.267%	0.543%	72.263%	83.623%	12.506%	3.872%
District 33																
*Calcasieu	45,072	40,093	3,721	353	469	436	33,198	30,066	2,305	236	336	255	27,595	24,996	1,773	826
District 33	45,072	40,093	3,721	353	469	436	33,198	30,066	2,305	236	336	255	27,595	24,996	1,773	826
	100.000%	88.953%	8.256%	0.783%	1.041%	0.967%	100.000%	90.566%	6.943%	0.711%	1.012%	0.768%	83.122%	90.582%	6.425%	2.993%
District 34																
*Calcasieu	45,041	11,419	32,474	240	289	619	33,472	9,748	22,836	190	224	474	27,602	7,071	19,654	877
District 34	45,041	11,419	32,474	240	289	619	33,472	9,748	22,836	190	224	474	27,602	7,071	19,654	877
	100.000%	25.352%	72.099%	0.533%	0.642%	1.374%	100.000%	29.123%	68.224%	0.568%	0.669%	1.416%	82.463%	25.618%	71.205%	3.177%
District 35																
*Beauregard	8,548	7,639	736	38	104	31	6,301	5,520	661	24	80	16	4,312	4,144	35	133
*Calcasieu	36,480	30,997	4,468	305	308	402	26,756	23,125	2,961	200	223	247	22,563	19,611	2,245	707





## Splits

	Total Population	Total White	Total Black	Total Asian	Total American Indian	Total Other	VAP Total	VAP White	VAP Black	VAP Asian	VAP American Indian	VAP Other	Reg Total Jan 2011	Reg White Jan 2011	Reg Black Jan 2011	Reg Other Jan 2011
District 43																
*Lafayette	42,313	35,795	4,683	990	275	570	31,900	27,421	3,162	713	198	406	25,658	22,502	1,929	1,227
District 43	42,313	35,795	4,683	990	275	570	31,900	27,421	3,162	713	198	406	25,658	22,502	1,929	1,227
	100.000%	84.596%	11.068%	2.340%	0.650%	1.347%	100.000%	85.959%	9.912%	2.235%	0.621%	1.273%	80.433%	87.700%	7.518%	4.782%
District 44																
*Lafayette	41,586	13,776	26,791	366	172	481	31,789	12,076	18,878	328	135	372	24,003	8,006	15,152	845
District 44	41,586	13,776	26,791	366	172	481	31,789	12,076	18,878	328	135	372	24,003	8,006	15,152	845
	100.000%	33.127%	64.423%	0.880%	0.414%	1.157%	100.000%	37.988%	59.385%	1.032%	0.425%	1.170%	75.507%	33.354%	63.125%	3.520%
District 45																
*Lafayette	43,388	33,850	6,841	1,098	287	1,312	35,193	28,348	4,783	871	214	977	24,777	21,220	2,444	1,113
District 45	43,388	33,850	6,841	1,098	287	1,312	35,193	28,348	4,783	871	214	977	24,777	21,220	2,444	1,113
	100.000%	78.017%	15.767%	2.531%	0.661%	3.024%	100.000%	80.550%	13.591%	2.475%	0.608%	2.776%	70.403%	85.644%	9.864%	4.492%
District 46																
*Iberia	3,286	2,061	1,185	2	20	18	2,382	1,561	796	1	14	10	2,175	1,387	769	19
*St. Landry	4,879	4,145	697	8	11	18	3,624	3,109	492	6	9	8	3,568	2,973	520	75
*St. Martin	33,132	24,990	7,144	304	251	443	24,257	18,971	4,609	201	162	314	21,043	16,492	3,793	758
District 46	41,297	31,196	9,026	314	282	479	30,263	23,641	5,897	208	185	332	26,786	20,852	5,082	852
	100.000%	75.541%	21.856%	0.760%	0.683%	1.160%	100.000%	78.118%	19.486%	0.687%	0.611%	1.097%	88.511%	77.847%	18.973%	3.181%
District 47																
*Calcasieu	4,476	3,608	697	57	46	68	3,464	2,865	483	40	35	41	2,787	2,317	395	75
Cameron	6,839	6,546	135	10	60	88	5,183	5,011	74	9	38	51	5,536	5,272	188	76
*Vermilion	33,792	26,427	5,983	813	147	422	24,879	20,130	3,816	573	104	256	21,048	17,190	3,390	468
District 47	45,107	36,581	6,815	880	253	578	33,526	28,006	4,373	622	177	348	29,371	24,779	3,973	619
	100.000%	81.098%	15.109%	1.951%	0.561%	1.281%	100.000%	83.535%	13.044%	1.855%	0.528%	1.038%	87.607%	84.366%	13.527%	2.108%
District 48																
*Iberia	31,468	24,172	5,648	1,055	211	382	23,454	18,545	3,790	708	148	263	19,650	16,132	2,936	582
*Lafayette	8,895	7,684	938	131	53	89	6,282	5,497	613	79	38	55	5,324	4,661	477	186
*St. Martin	2,456	1,668	696	52	9	31	1,872	1,316	498	30	6	22	1,630	1,146	436	48
District 48	42,819	33,524	7,282	1,238	273	502	31,608	25,358	4,901	817	192	340	26,604	21,939	3,849	816
	100.000%	78.292%	17.006%	2.891%	0.638%	1.172%	100.000%	80.227%	15.506%	2.585%	0.607%	1.076%	84.169%	82.465%	14.468%	3.067%
District 49																
*Iberia	20,341	13,051	6,371	298	135	486	14,874	9,960	4,249	203	97	365	13,136	8,748	4,077	311
*Vermilion	20,776	17,547	2,303	406	214	306	15,070	13,057	1,383	291	143	196	11,733	10,432	1,044	257
District 49	41,117	30,598	8,674	704	349	792	29,944	23,017	5,632	494	240	561	24,869	19,180	5,121	568
	100.000%	74.417%	21.096%	1.712%	0.849%	1.926%	100.000%	76.867%	18.808%	1.650%	0.801%	1.873%	83.052%	77.124%	20.592%	2.284%
District 50																
*St. Martin	1,443	1,399	10	8	21	5	1,163	1,135	4	6	15	3	993	976	0	17

## Splits

	Total Population	Total White	Total Black	Total Asian	Total American Indian	Total Other	VAP Total	VAP White	VAP Black	VAP Asian	VAP American Indian	VAP Other	Reg Total Jan 2011	Reg White Jan 2011	Reg Black Jan 2011	Reg Other Jan 2011
District 50																
*St. Mary	43,734	25,052	16,569	375	1,106	632	32,496	19,415	11,623	269	729	460	29,716	18,842	9,856	1,018
District 50	45,177	26,451	16,579	383	1,127	637	33,659	20,550	11,627	275	744	463	30,709	19,818	9,856	1,035
	100.000%	58.550%	36.698%	0.848%	2.495%	1.410%	100.000%	61.054%	34.544%	0.817%	2.210%	1.376%	91.236%	64.535%	32.095%	3.370%
District 51																
*Assumption	5,749	4,414	1,069	37	102	127	4,323	3,432	712	25	66	88	3,370	2,725	582	63
*Lafourche	2,078	1,753	265	13	29	18	1,585	1,379	171	8	17	10	1,177	1,043	104	30
*St. Mary	10,916	7,354	1,721	683	163	995	8,250	5,776	1,174	504	108	688	2,129	1,230	671	228
*Terrebonne	26,261	15,606	7,046	270	2,981	358	19,225	12,039	4,822	197	1,925	242	12,397	8,107	3,121	1,169
District 51	45,004	29,127	10,101	1,003	3,275	1,498	33,383	22,626	6,879	734	2,116	1,028	19,073	13,105	4,478	1,490
	100.000%	64.721%	22.445%	2.229%	7.277%	3.329%	100.000%	67.777%	20.606%	2.199%	6.339%	3.079%	57.134%	68.710%	23.478%	7.812%
District 52																
*Lafourche	4,433	3,696	257	32	324	124	3,226	2,800	130	17	193	86	1,997	1,840	45	112
*Terrebonne	40,878	31,425	6,121	584	1,681	1,067	30,436	24,136	4,054	423	1,063	760	23,015	19,014	2,853	1,148
District 52	45,311	35,121	6,378	616	2,005	1,191	33,662	26,936	4,184	440	1,256	846	25,012	20,854	2,898	1,260
	100.000%	77.511%	14.076%	1.359%	4.425%	2.629%	100.000%	80.019%	12.429%	1.307%	3.731%	2.513%	74.303%	83.376%	11.586%	5.038%
District 53																
*Lafourche	538	279	16	1	239	3	382	214	5	0	161	2	339	235	0	104
*Terrebonne	44,721	31,560	8,905	479	2,713	1,064	33,076	24,446	5,771	366	1,737	756	23,887	18,216	4,294	1,377
District 53	45,259	31,839	8,921	480	2,952	1,067	33,458	24,660	5,776	366	1,898	758	24,226	18,451	4,294	1,481
	100.000%	70.348%	19.711%	1.061%	6.522%	2.358%	100.000%	73.704%	17.263%	1.094%	5.673%	2.266%	72.407%	76.162%	17.725%	6.113%
District 54																
*Jefferson	1,296	1,214	16	6	43	17	1,072	1,013	8	6	33	12	440	429	1	10
*Lafourche	44,018	37,989	1,636	432	2,399	1,562	32,999	29,074	1,000	302	1,508	1,115	23,424	22,179	541	704
District 54	45,314	39,203	1,652	438	2,442	1,579	34,071	30,087	1,008	308	1,541	1,127	23,864	22,608	542	714
	100.000%	86.514%	3.646%	0.967%	5.389%	3.485%	100.000%	88.307%	2.959%	0.904%	4.523%	3.308%	70.042%	94.737%	2.271%	2.992%
District 55																
*Lafourche	45,251	32,728	11,189	377	466	491	34,460	25,895	7,639	285	308	333	26,774	20,530	5,626	618
District 55	45,251	32,728	11,189	377	466	491	34,460	25,895	7,639	285	308	333	26,774	20,530	5,626	618
	100.000%	72.325%	24.727%	0.833%	1.030%	1.085%	100.000%	75.145%	22.168%	0.827%	0.894%	0.966%	77.696%	76.679%	21.013%	2.308%
District 56																
*St. Charles	41,919	31,650	8,815	536	323	595	30,623	23,693	5,958	330	220	422	25,718	20,266	4,357	1,095
*St. John the Baptist	3,396	2,383	795	27	22	169	2,605	1,906	536	25	18	120	1,893	1,414	383	96
District 56	45,315	34,033	9,610	563	345	764	33,228	25,599	6,494	355	238	542	27,611	21,680	4,740	1,191
	100.000%	75.103%	21.207%	1.242%	0.761%	1.686%	100.000%	77.040%	19.544%	1.068%	0.716%	1.631%	83.096%	78.519%	17.167%	4.313%
District 57																

# Splits

	Total Population	Total White	Total Black	Total Asian	Total American Indian	Total Other	VAP Total	VAP White	VAP Black	VAP Asian	VAP American Indian	VAP Other	Reg Total Jan 2011	Reg White Jan 2011	Reg Black Jan 2011	Reg Other Jan 2011
District 57																
*St. Charles	8,764	3,312	5,290	17	30	115	6,425	2,594	3,717	12	26	76	5,064	1,929	2,986	149
*St. John the Baptist	35,348	13,000	21,191	357	191	609	25,481	10,188	14,493	248	128	424	21,230	8,413	11,937	880
District 57	44,112	16,312	26,481	374	221	724	31,906	12,782	18,210	260	154	500	26,294	10,342	14,923	1,029
	100.000%	36.979%	60.031%	0.848%	0.501%	1.641%	100.000%	40.061%	57.074%	0.815%	0.483%	1.567%	82.411%	39.332%	56.754%	3.913%
District 58																
*Ascension	18,890	5,763	12,632	104	63	328	13,642	4,648	8,653	83	47	211	11,571	3,772	7,524	275
*Iberville	7,025	1,975	5,006	13	9	22	5,996	1,869	4,092	10	7	18	2,353	405	1,915	33
*St. James	15,338	6,015	9,197	20	26	80	11,332	4,622	6,628	10	19	53	10,324	3,970	6,241	113
District 58	41,253	13,753	26,835	137	98	430	30,970	11,139	19,373	103	73	282	24,248	8,147	15,680	421
	100.000%	33.338%	65.050%	0.332%	0.238%	1.042%	100.000%	35.967%	62.554%	0.333%	0.236%	0.911%	78.295%	33.599%	64.665%	1.736%
District 59																
*Ascension	41,749	33,442	6,363	837	227	880	28,610	23,248	4,132	530	154	546	24,150	19,747	3,101	1,302
District 59	41,749	33,442	6,363	837	227	880	28,610	23,248	4,132	530	154	546	24,150	19,747	3,101	1,302
	100.000%	80.103%	15.241%	2.005%	0.544%	2.108%	100.000%	81.258%	14.443%	1.852%	0.538%	1.908%	84.411%	81.768%	12.841%	5.391%
District 60																
*Assumption	17,672	11,221	6,181	31	88	151	13,342	8,764	4,387	26	59	106	11,418	7,368	4,004	46
*Iberville	24,468	13,920	10,111	110	103	224	18,436	11,066	7,038	74	86	172	16,716	9,747	6,737	232
District 60	42,140	25,141	16,292	141	191	375	31,778	19,830	11,425	100	145	278	28,134	17,115	10,741	278
	100.000%	59.661%	38.662%	0.335%	0.453%	0.890%	100.000%	62.402%	35.953%	0.315%	0.456%	0.875%	88.533%	60.834%	38.178%	0.988%
District 61																
*East Baton Rouge	42,061	8,104	32,625	697	120	515	31,379	7,246	23,085	554	99	395	23,302	5,343	17,005	954
District 61	42,061	8,104	32,625	697	120	515	31,379	7,246	23,085	554	99	395	23,302	5,343	17,005	954
	100.000%	19.267%	77.566%	1.657%	0.285%	1.224%	100.000%	23.092%	73.568%	1.766%	0.315%	1.259%	74.260%	22.929%	72.977%	4.094%
District 62																
*East Baton Rouge	13,173	7,790	5,142	111	72	58	9,473	5,700	3,629	67	43	34	8,842	5,336	3,269	237
*East Feliciana	18,377	9,992	8,168	61	119	37	14,639	8,134	6,344	52	86	23	11,897	6,994	4,349	554
*West Feliciana	9,620	6,119	3,326	41	28	106	7,150	4,631	2,395	23	27	74	6,341	4,044	2,207	90
District 62	41,170	23,901	16,636	213	219	201	31,262	18,465	12,368	142	156	131	27,080	16,374	9,825	881
	100.000%	58.054%	40.408%	0.517%	0.532%	0.488%	100.000%	59.065%	39.562%	0.454%	0.499%	0.419%	86.623%	60.465%	36.281%	3.253%
District 63																
*East Baton Rouge	42,487	8,548	33,460	183	127	169	31,224	6,909	23,986	127	98	104	24,710	5,597	18,547	566
District 63	42,487	8,548	33,460	183	127	169	31,224	6,909	23,986	127	98	104	24,710	5,597	18,547	566
	100.000%	20.119%	78.754%	0.431%	0.299%	0.398%	100.000%	22.127%	76.819%	0.407%	0.314%	0.333%	79.138%	22.651%	75.059%	2.291%
District 64																
*East Baton Rouge	17,916	12,112	5,515	97	114	78	13,704	9,688	3,808	73	83	52	11,574	8,294	3,006	274

# Splits

	Total Population	Total White	Total Black	Total Asian	Total American Indian	Total Other	VAP Total	VAP White	VAP Black	VAP Asian	VAP American Indian	VAP Other	Reg Total Jan 2011	Reg White Jan 2011	Reg Black Jan 2011	Reg Other Jan 2011
District 64																
*Livingston	23,185	22,324	418	126	187	130	16,181	15,645	262	70	125	79	12,971	12,466	135	370
District 64	41,101	34,436	5,933	223	301	208	29,885	25,333	4,070	143	208	131	24,545	20,760	3,141	644
	100.000%	83.784%	14.435%	0.543%	0.732%	0.506%	100.000%	84.768%	13.619%	0.479%	0.696%	0.438%	82.132%	84.579%	12.797%	2.624%
District 65																
*East Baton Rouge	41,840	29,898	9,696	1,029	293	924	31,773	24,064	6,078	738	225	668	25,287	20,542	3,754	991
District 65	41,840	29,898	9,696	1,029	293	924	31,773	24,064	6,078	738	225	668	25,287	20,542	3,754	991
	100.000%	71.458%	23.174%	2.459%	0.700%	2.208%	100.000%	75.737%	19.129%	2.323%	0.708%	2.102%	79.586%	81.235%	14.846%	3.919%
District 66																
*East Baton Rouge	44,049	32,991	8,344	1,856	222	636	33,355	25,781	5,636	1,323	152	463	27,235	22,419	3,423	1,393
District 66	44,049	32,991	8,344	1,856	222	636	33,355	25,781	5,636	1,323	152	463	27,235	22,419	3,423	1,393
	100.000%	74.896%	18.943%	4.213%	0.504%	1.444%	100.000%	77.293%	16.897%	3.966%	0.456%	1.388%	81.652%	82.317%	12.568%	5.115%
District 67																
*East Baton Rouge	41,585	16,474	21,747	2,716	187	461	34,100	15,216	15,951	2,359	162	412	18,832	5,450	12,484	898
District 67	41,585	16,474	21,747	2,716	187	461	34,100	15,216	15,951	2,359	162	412	18,832	5,450	12,484	898
	100.000%	39.615%	52.295%	6.531%	0.450%	1.109%	100.000%	44.622%	46.777%	6.918%	0.475%	1.208%	55.226%	28.940%	66.291%	4.768%
District 68																
*East Baton Rouge	41,230	30,627	8,423	1,416	161	603	34,171	26,147	6,286	1,141	144	453	23,614	18,284	4,245	1,085
District 68	41,230	30,627	8,423	1,416	161	603	34,171	26,147	6,286	1,141	144	453	23,614	18,284	4,245	1,085
	100.000%	74.283%	20.429%	3.434%	0.390%	1.463%	100.000%	76.518%	18.396%	3.339%	0.421%	1.326%	69.105%	77.429%	17.977%	4.595%
District 69																
*East Baton Rouge	42,600	29,606	9,913	1,845	195	1,041	33,797	24,537	7,016	1,341	146	757	25,187	20,345	3,543	1,299
District 69	42,600	29,606	9,913	1,845	195	1,041	33,797	24,537	7,016	1,341	146	757	25,187	20,345	3,543	1,299
	100.000%	69.498%	23.270%	4.331%	0.458%	2.444%	100.000%	72.601%	20.759%	3.968%	0.432%	2.240%	74.524%	80.776%	14.067%	5.157%
District 70																
*East Baton Rouge	41,941	27,750	11,320	1,707	179	985	33,198	23,055	7,857	1,358	144	784	25,887	18,841	5,606	1,440
District 70	41,941	27,750	11,320	1,707	179	985	33,198	23,055	7,857	1,358	144	784	25,887	18,841	5,606	1,440
	100.000%	66.164%	26.990%	4.070%	0.427%	2.349%	100.000%	69.447%	23.667%	4.091%	0.434%	2.362%	77.978%	72.782%	21.656%	5.563%
District 71																
*Livingston	41,514	37,022	3,081	359	312	740	30,159	27,249	1,966	227	246	471	23,195	21,095	1,335	765
District 71	41,514	37,022	3,081	359	312	740	30,159	27,249	1,966	227	246	471	23,195	21,095	1,335	765
	100.000%	89.180%	7.422%	0.865%	0.752%	1.783%	100.000%	90.351%	6.519%	0.753%	0.816%	1.562%	76.909%	90.946%	5.756%	3.298%
District 72																
*East Feliciana	1,890	791	1,082	6	8	3	1,436	641	779	6	8	2	1,514	635	777	102
St. Helena	11,203	5,034	6,014	16	72	67	8,440	4,036	4,291	11	60	42	8,432	3,816	4,517	99
*Tangipahoa	29,012	10,611	17,763	184	160	294	21,189	8,651	12,072	142	121	203	17,062	6,646	9,961	455
District 72	42,105	16,436	24,859	206	240	364	31,065	13,328	17,142	159	189	247	27,008	11,097	15,255	656
	100.000%	39.036%	59.040%	0.489%	0.570%	0.865%	100.000%	42.904%	55.181%	0.512%	0.608%	0.795%	86.940%	41.088%	56.483%	2.429%

## Splits

	Total Population	Total White	Total Black	Total Asian	Total American Indian	Total Other	VAP Total	VAP White	VAP Black	VAP Asian	VAP American Indian	VAP Other	Reg Total Jan 2011	Reg White Jan 2011	Reg Black Jan 2011	Reg Other Jan 2011
District 73																
*Tangipahoa	41,407	31,749	8,559	301	268	530	30,680	24,430	5,498	193	199	360	24,697	19,986	3,926	785
District 73	41,407	31,749	8,559	301	268	530	30,680	24,430	5,498	193	199	360	24,697	19,986	3,926	785
	100.000%	76.675%	20.670%	0.727%	0.647%	1.280%	100.000%	79.628%	17.920%	0.629%	0.649%	1.173%	80.499%	80.925%	15.897%	3.179%
District 74																
*St. Tammany	25,466	23,629	1,194	136	241	266	19,574	18,348	763	102	175	186	16,431	15,211	499	721
*Tangipahoa	8,790	6,802	1,772	10	104	102	6,479	5,129	1,210	8	71	61	5,173	4,079	963	131
*Washington	6,896	5,765	1,012	12	57	50	5,201	4,436	679	8	47	31	3,756	3,147	531	78
District 74	41,152	36,196	3,978	158	402	418	31,254	27,913	2,652	118	293	278	25,360	22,437	1,993	930
	100.000%	87.957%	9.667%	0.384%	0.977%	1.016%	100.000%	89.310%	8.485%	0.378%	0.937%	0.889%	81.142%	88.474%	7.859%	3.667%
District 75																
*St. Tammany	798	709	65	7	6	11	607	545	47	5	6	4	322	288	26	8
*Washington	40,272	25,717	13,872	133	248	302	30,104	19,927	9,695	93	191	198	21,852	14,826	6,708	318
District 75	41,070	26,426	13,937	140	254	313	30,711	20,472	9,742	98	197	202	22,174	15,114	6,734	326
	100.000%	64.344%	33.935%	0.341%	0.618%	0.762%	100.000%	66.660%	31.722%	0.319%	0.641%	0.658%	72.202%	68.161%	30.369%	1.470%
District 76																
*St. Tammany	41,255	30,788	8,143	1,094	317	913	30,254	23,303	5,320	748	225	658	23,421	18,029	3,741	1,651
District 76	41,255	30,788	8,143	1,094	317	913	30,254	23,303	5,320	748	225	658	23,421	18,029	3,741	1,651
	100.000%	74.629%	19.738%	2.652%	0.768%	2.213%	100.000%	77.025%	17.584%	2.472%	0.744%	2.175%	77.415%	76.978%	15.973%	7.049%
District 77																
*St. Tammany	41,591	36,153	4,186	488	331	433	30,568	26,971	2,738	330	229	300	26,976	23,543	2,110	1,323
District 77	41,591	36,153	4,186	488	331	433	30,568	26,971	2,738	330	229	300	26,976	23,543	2,110	1,323
	100.000%	86.925%	10.065%	1.173%	0.796%	1.041%	100.000%	88.233%	8.957%	1.080%	0.749%	0.981%	88.249%	87.274%	7.822%	4.904%
District 78																
*Jefferson	44,733	37,732	4,041	952	293	1,715	35,535	30,446	2,828	723	231	1,307	27,840	24,540	1,448	1,852
District 78	44,733	37,732	4,041	952	293	1,715	35,535	30,446	2,828	723	231	1,307	27,840	24,540	1,448	1,852
	100.000%	84.349%	9.034%	2.128%	0.655%	3.834%	100.000%	85.679%	7.958%	2.035%	0.650%	3.678%	78.345%	88.147%	5.201%	6.652%
District 79																
*Jefferson	44,927	34,474	4,998	2,736	242	2,477	35,350	27,797	3,467	2,077	182	1,827	26,799	21,732	1,743	3,324
District 79	44,927	34,474	4,998	2,736	242	2,477	35,350	27,797	3,467	2,077	182	1,827	26,799	21,732	1,743	3,324
	100.000%	76.733%	11.125%	6.090%	0.539%	5.513%	100.000%	78.634%	9.808%	5.876%	0.515%	5.168%	75.810%	81.093%	6.504%	12.403%
District 80																
*Jefferson	45,222	34,133	6,759	1,607	243	2,480	36,870	28,644	4,822	1,263	187	1,954	25,173	21,199	2,057	1,917
District 80	45,222	34,133	6,759	1,607	243	2,480	36,870	28,644	4,822	1,263	187	1,954	25,173	21,199	2,057	1,917
	100.000%	75.479%	14.946%	3.554%	0.537%	5.484%	100.000%	77.689%	13.078%	3.426%	0.507%	5.300%	68.275%	84.213%	8.171%	7.615%
District 81																
*Ascension	4,945	3,948	864	31	36	66	3,678	2,974	609	24	26	45	3,080	2,528	432	120

# Splits

	Total Population	Total White	Total Black	Total Asian	Total American Indian	Total Other	VAP Total	VAP White	VAP Black	VAP Asian	VAP American Indian	VAP Other	Reg Total Jan 2011	Reg White Jan 2011	Reg Black Jan 2011	Reg Other Jan 2011
District 81																
*Livingston	22,243	20,532	1,257	112	189	153	16,756	15,554	871	74	153	104	13,156	12,112	749	295
*St. James	6,764	4,600	2,093	23	26	22	5,069	3,609	1,411	16	22	11	4,379	3,279	1,019	81
*St. John the Baptist	7,180	4,118	2,958	30	24	50	5,482	3,314	2,098	17	18	35	4,662	2,639	1,945	78
District 81	41,132	33,198	7,172	196	275	291	30,985	25,451	4,989	131	219	195	25,277	20,558	4,145	574
	100.000%	80.711%	17.437%	0.477%	0.669%	0.707%	100.000%	82.140%	16.101%	0.423%	0.707%	0.629%	81.578%	81.331%	16.398%	2.271%
District 82																
*Jefferson	45,054	37,935	4,753	1,014	284	1,068	36,906	31,460	3,636	774	223	813	28,626	24,626	2,219	1,781
District 82	45,054	37,935	4,753	1,014	284	1,068	36,906	31,460	3,636	774	223	813	28,626	24,626	2,219	1,781
	100.000%	84.199%	10.550%	2.251%	0.630%	2.370%	100.000%	85.244%	9.852%	2.097%	0.604%	2.203%	77.565%	86.027%	7.752%	6.222%
District 83																
*Jefferson	44,983	17,186	24,549	1,473	418	1,357	32,789	13,680	16,775	1,091	293	950	28,476	11,015	15,524	1,937
District 83	44,983	17,186	24,549	1,473	418	1,357	32,789	13,680	16,775	1,091	293	950	28,476	11,015	15,524	1,937
	100.000%	38.206%	54.574%	3.275%	0.929%	3.017%	100.000%	41.721%	51.160%	3.327%	0.894%	2.897%	86.846%	38.682%	54.516%	6.802%
District 84																
*Jefferson	41,352	30,167	7,356	1,907	717	1,205	31,487	23,726	5,043	1,379	507	832	25,566	19,443	3,948	2,175
District 84	41,352	30,167	7,356	1,907	717	1,205	31,487	23,726	5,043	1,379	507	832	25,566	19,443	3,948	2,175
	100.000%	72.952%	17.789%	4.612%	1.734%	2.914%	100.000%	75.352%	16.016%	4.380%	1.610%	2.642%	81.195%	76.050%	15.442%	8.507%
District 85																
*Jefferson	44,327	22,363	16,404	1,970	352	3,238	33,354	18,171	11,073	1,492	250	2,368	23,611	13,549	7,579	2,483
District 85	44,327	22,363	16,404	1,970	352	3,238	33,354	18,171	11,073	1,492	250	2,368	23,611	13,549	7,579	2,483
	100.000%	50.450%	37.007%	4.444%	0.794%	7.305%	100.000%	54.479%	33.198%	4.473%	0.750%	7.100%	70.789%	57.384%	32.099%	10.516%
District 86																
*Tangipahoa	41,888	31,044	9,287	460	302	795	32,329	24,921	6,279	367	240	522	21,732	17,868	3,139	725
District 86	41,888	31,044	9,287	460	302	795	32,329	24,921	6,279	367	240	522	21,732	17,868	3,139	725
	100.000%	74.112%	22.171%	1.098%	0.721%	1.898%	100.000%	77.086%	19.422%	1.135%	0.742%	1.615%	67.221%	82.220%	14.444%	3.336%
District 87																
*Jefferson	41,461	11,369	25,124	2,866	274	1,828	30,411	9,309	17,385	2,160	184	1,373	21,994	6,415	13,406	2,173
District 87	41,461	11,369	25,124	2,866	274	1,828	30,411	9,309	17,385	2,160	184	1,373	21,994	6,415	13,406	2,173
	100.000%	27.421%	60.597%	6.913%	0.661%	4.409%	100.000%	30.611%	57.167%	7.103%	0.605%	4.515%	72.323%	29.167%	60.953%	9.880%
District 88																
*Ascension	41,631	35,419	4,607	262	260	1,083	30,530	26,467	3,017	179	185	682	25,303	22,185	2,199	919
District 88	41,631	35,419	4,607	262	260	1,083	30,530	26,467	3,017	179	185	682	25,303	22,185	2,199	919
	100.000%	85.078%	11.066%	0.629%	0.625%	2.601%	100.000%	86.692%	9.882%	0.586%	0.606%	2.234%	82.879%	87.677%	8.691%	3.632%
District 89																
*St. Tammany	41,737	38,664	1,475	900	253	445	30,418	28,411	957	569	180	301	27,201	24,995	582	1,624

# Splits

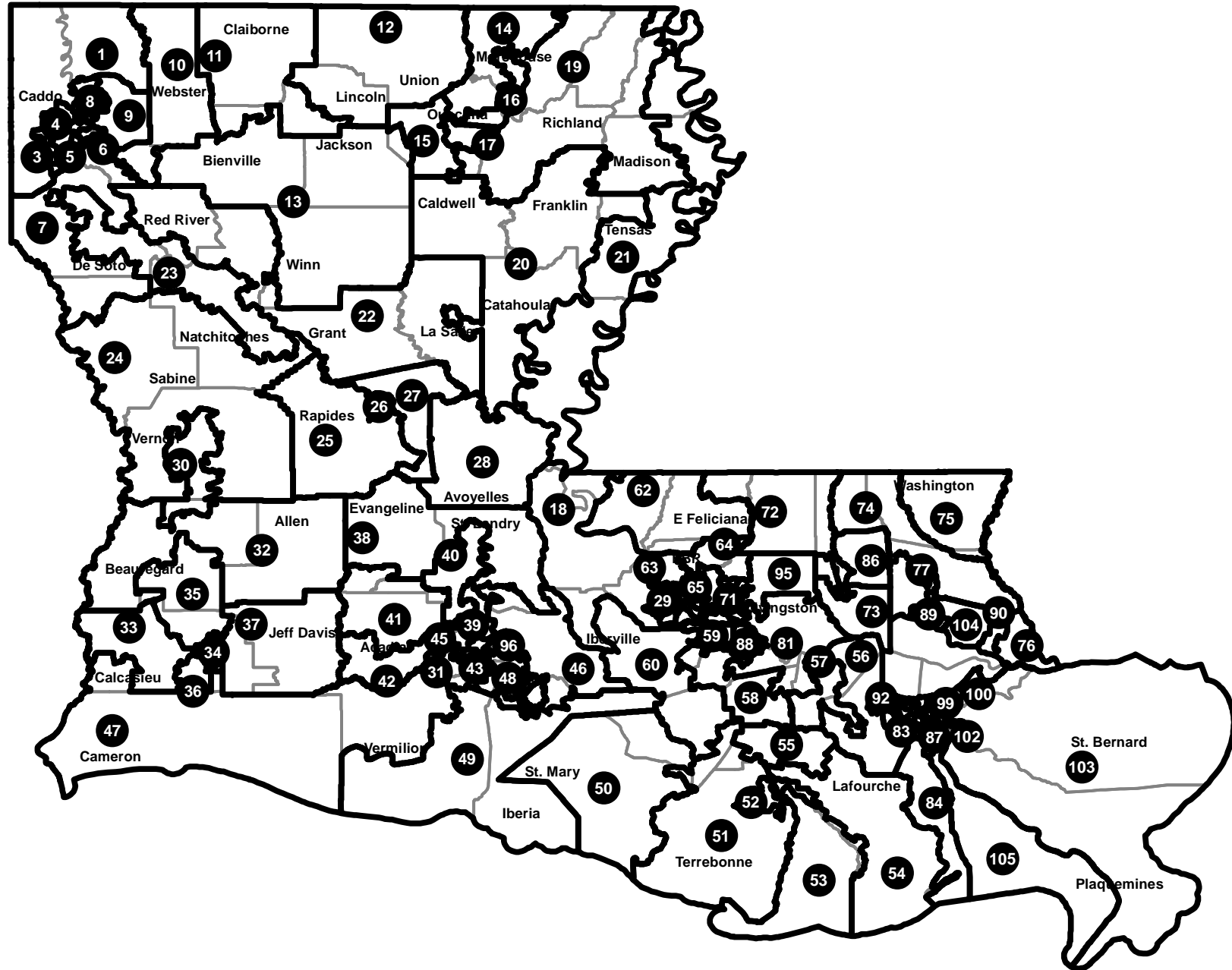
	Total Population	Total White	Total Black	Total Asian	Total American Indian	Total Other	VAP Total	VAP White	VAP Black	VAP Asian	VAP American Indian	VAP Other	Reg Total Jan 2011	Reg White Jan 2011	Reg Black Jan 2011	Reg Other Jan 2011
District 89	41,737	38,664	1,475	900	253	445	30,418	28,411	957	569	180	301	27,201	24,995	582	1,624
	100.000%	92.637%	3.534%	2.156%	0.606%	1.066%	100.000%	93.402%	3.146%	1.871%	0.592%	0.990%	89.424%	91.890%	2.140%	5.970%
District 90																
*St. Tammany	41,650	32,207	7,336	645	534	928	31,639	25,252	4,898	446	402	641	24,841	19,794	3,566	1,481
District 90	41,650	32,207	7,336	645	534	928	31,639	25,252	4,898	446	402	641	24,841	19,794	3,566	1,481
	100.000%	77.328%	17.613%	1.549%	1.282%	2.228%	100.000%	79.813%	15.481%	1.410%	1.271%	2.026%	78.514%	79.683%	14.355%	5.962%
District 91																
*Orleans	45,109	15,461	27,565	706	264	1,113	36,544	13,919	20,842	615	225	943	28,567	8,903	17,809	1,855
District 91	45,109	15,461	27,565	706	264	1,113	36,544	13,919	20,842	615	225	943	28,567	8,903	17,809	1,855
	100.000%	34.275%	61.108%	1.565%	0.585%	2.467%	100.000%	38.088%	57.033%	1.683%	0.616%	2.580%	78.172%	31.165%	62.341%	6.494%
District 92																
*Jefferson	42,894	22,795	14,891	1,125	285	3,798	32,721	18,388	10,394	870	212	2,857	23,242	12,320	8,154	2,768
*St. Charles	2,097	1,578	290	22	18	189	1,524	1,158	193	15	17	141	923	718	111	94
District 92	44,991	24,373	15,181	1,147	303	3,987	34,245	19,546	10,587	885	229	2,998	24,165	13,038	8,265	2,862
	100.000%	54.173%	33.742%	2.549%	0.673%	8.862%	100.000%	57.077%	30.915%	2.584%	0.669%	8.755%	70.565%	53.954%	34.202%	11.844%
District 93																
*Orleans	45,297	13,954	29,187	797	251	1,108	37,680	13,285	22,453	737	230	975	26,609	8,531	16,225	1,853
District 93	45,297	13,954	29,187	797	251	1,108	37,680	13,285	22,453	737	230	975	26,609	8,531	16,225	1,853
	100.000%	30.806%	64.435%	1.759%	0.554%	2.446%	100.000%	35.257%	59.589%	1.956%	0.610%	2.588%	70.618%	32.061%	60.976%	6.964%
District 94																
*Jefferson	20,952	15,713	2,017	1,405	158	1,659	17,138	13,167	1,482	1,089	121	1,279	11,708	10,011	631	1,066
*Orleans	24,001	20,502	2,287	580	120	512	19,511	16,909	1,655	445	96	406	15,535	13,345	1,003	1,187
District 94	44,953	36,215	4,304	1,985	278	2,171	36,649	30,076	3,137	1,534	217	1,685	27,243	23,356	1,634	2,253
	100.000%	80.562%	9.574%	4.416%	0.618%	4.829%	100.000%	82.065%	8.560%	4.186%	0.592%	4.598%	74.335%	85.732%	5.998%	8.270%
District 95																
*Livingston	41,084	37,723	2,185	309	367	500	29,600	27,407	1,436	194	258	305	22,258	20,835	766	657
District 95	41,084	37,723	2,185	309	367	500	29,600	27,407	1,436	194	258	305	22,258	20,835	766	657
	100.000%	91.819%	5.318%	0.752%	0.893%	1.217%	100.000%	92.591%	4.851%	0.655%	0.872%	1.030%	75.196%	93.607%	3.441%	2.952%
District 96																
*Iberia	18,145	6,267	10,887	571	62	358	12,688	5,071	6,919	396	48	254	10,178	3,749	6,135	294
*Lafayette	8,333	3,397	4,718	56	47	115	6,138	2,695	3,276	38	39	90	5,404	2,156	3,067	181
*St. Martin	15,129	6,256	8,547	114	69	143	11,097	4,898	5,979	79	44	97	10,183	4,252	5,657	274
District 96	41,607	15,920	24,152	741	178	616	29,923	12,664	16,174	513	131	441	25,765	10,157	14,859	749
	100.000%	38.263%	58.048%	1.781%	0.428%	1.481%	100.000%	42.322%	54.052%	1.714%	0.438%	1.474%	86.104%	39.422%	57.671%	2.907%
District 97																
*Orleans	43,541	9,698	31,618	801	209	1,215	34,367	8,598	23,936	661	168	1,004	27,449	5,481	20,438	1,530
District 97	43,541	9,698	31,618	801	209	1,215	34,367	8,598	23,936	661	168	1,004	27,449	5,481	20,438	1,530
	100.000%	22.273%	72.617%	1.840%	0.480%	2.790%	100.000%	25.018%	69.648%	1.923%	0.489%	2.921%	79.870%	19.968%	74.458%	5.574%

## Splits

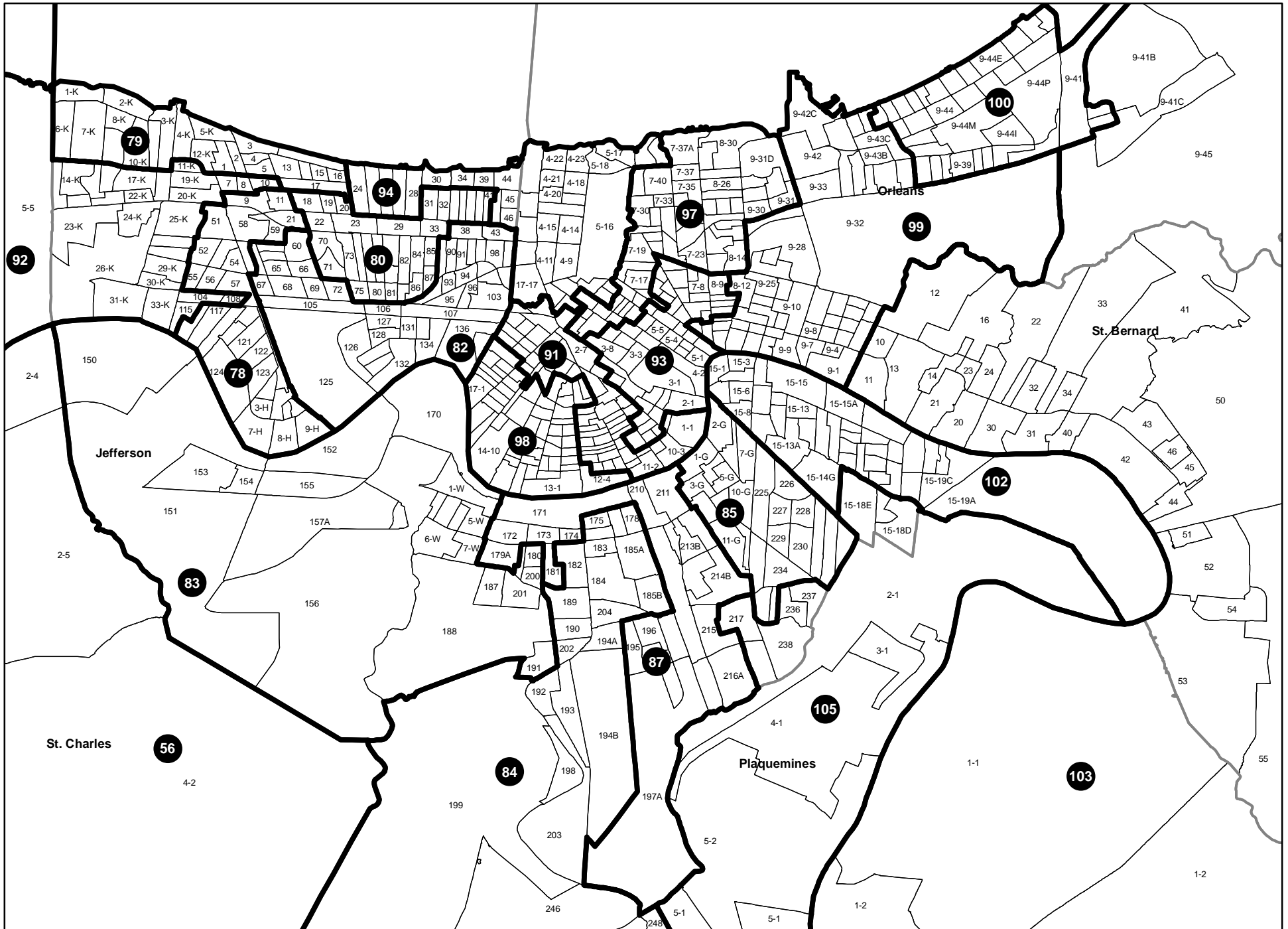
	Total Population	Total White	Total Black	Total Asian	Total American Indian	Total Other	VAP Total	VAP White	VAP Black	VAP Asian	VAP American Indian	VAP Other	Reg Total Jan 2011	Reg White Jan 2011	Reg Black Jan 2011	Reg Other Jan 2011
District 98																
*Orleans	44,771	30,568	11,930	1,324	247	702	37,783	26,587	9,270	1,141	196	589	30,328	19,435	8,142	2,751
District 98	44,771	30,568	11,930	1,324	247	702	37,783	26,587	9,270	1,141	196	589	30,328	19,435	8,142	2,751
	100.000%	68.276%	26.647%	2.957%	0.552%	1.568%	100.000%	70.368%	24.535%	3.020%	0.519%	1.559%	80.269%	64.083%	26.846%	9.071%
District 99																
*Orleans	41,505	6,576	33,820	218	220	671	31,711	6,236	24,529	195	188	563	26,151	4,169	20,661	1,321
District 99	41,505	6,576	33,820	218	220	671	31,711	6,236	24,529	195	188	563	26,151	4,169	20,661	1,321
	100.000%	15.844%	81.484%	0.525%	0.530%	1.617%	100.000%	19.665%	77.352%	0.615%	0.593%	1.775%	82.467%	15.942%	79.007%	5.051%
District 100																
*Orleans	41,668	1,278	36,642	3,018	92	638	29,939	1,132	25,955	2,279	73	500	24,752	1,011	21,896	1,845
District 100	41,668	1,278	36,642	3,018	92	638	29,939	1,132	25,955	2,279	73	500	24,752	1,011	21,896	1,845
	100.000%	3.067%	87.938%	7.243%	0.221%	1.531%	100.000%	3.781%	86.693%	7.612%	0.244%	1.670%	82.675%	4.085%	88.462%	7.454%
District 101																
*East Baton Rouge	42,828	9,557	29,584	1,849	187	1,651	30,506	8,238	19,609	1,337	146	1,176	20,978	6,701	13,213	1,064
District 101	42,828	9,557	29,584	1,849	187	1,651	30,506	8,238	19,609	1,337	146	1,176	20,978	6,701	13,213	1,064
	100.000%	22.315%	69.076%	4.317%	0.437%	3.855%	100.000%	27.005%	64.279%	4.383%	0.479%	3.855%	68.767%	31.943%	62.985%	5.072%
District 102																
*Orleans	44,310	12,188	29,663	1,300	231	928	32,828	10,273	20,656	1,032	167	700	25,886	7,747	16,145	1,994
District 102	44,310	12,188	29,663	1,300	231	928	32,828	10,273	20,656	1,032	167	700	25,886	7,747	16,145	1,994
	100.000%	27.506%	66.944%	2.934%	0.521%	2.094%	100.000%	31.293%	62.922%	3.144%	0.509%	2.132%	78.853%	29.927%	62.370%	7.703%
District 103																
*Orleans	5,152	1,045	1,919	1,913	17	258	3,824	891	1,233	1,493	16	191	2,541	506	1,043	992
*Plaquemines	1,943	741	1,147	16	20	19	1,503	594	866	11	14	18	1,355	549	752	54
St. Bernard	35,897	26,579	6,705	873	522	1,218	26,720	20,490	4,338	640	370	882	23,358	19,332	2,829	1,197
District 103	42,992	28,365	9,771	2,802	559	1,495	32,047	21,975	6,437	2,144	400	1,091	27,254	20,387	4,624	2,243
	100.000%	65.977%	22.727%	6.517%	1.300%	3.477%	100.000%	68.571%	20.086%	6.690%	1.248%	3.404%	85.044%	74.804%	16.966%	8.230%
District 104																
*St. Tammany	41,243	33,214	6,050	537	500	942	30,544	25,134	4,029	370	362	649	24,422	19,991	2,971	1,460
District 104	41,243	33,214	6,050	537	500	942	30,544	25,134	4,029	370	362	649	24,422	19,991	2,971	1,460
	100.000%	80.532%	14.669%	1.302%	1.212%	2.284%	100.000%	82.288%	13.191%	1.211%	1.185%	2.125%	79.957%	81.857%	12.165%	5.978%
District 105																
*Jefferson	15,351	7,034	6,091	1,582	93	551	11,522	5,472	4,389	1,186	66	409	8,602	3,848	3,423	1,331
*Orleans	8,475	2,158	5,816	294	45	162	6,427	1,850	4,165	242	40	130	3,954	1,308	2,286	360
*Plaquemines	21,099	15,505	3,804	828	536	426	15,210	11,492	2,501	572	382	263	13,179	9,992	2,323	864
District 105	44,925	24,697	15,711	2,704	674	1,139	33,159	18,814	11,055	2,000	488	802	25,735	15,148	8,032	2,555
	100.000%	54.974%	34.972%	6.019%	1.500%	2.535%	100.000%	56.739%	33.339%	6.032%	1.472%	2.419%	77.611%	58.861%	31.210%	9.928%



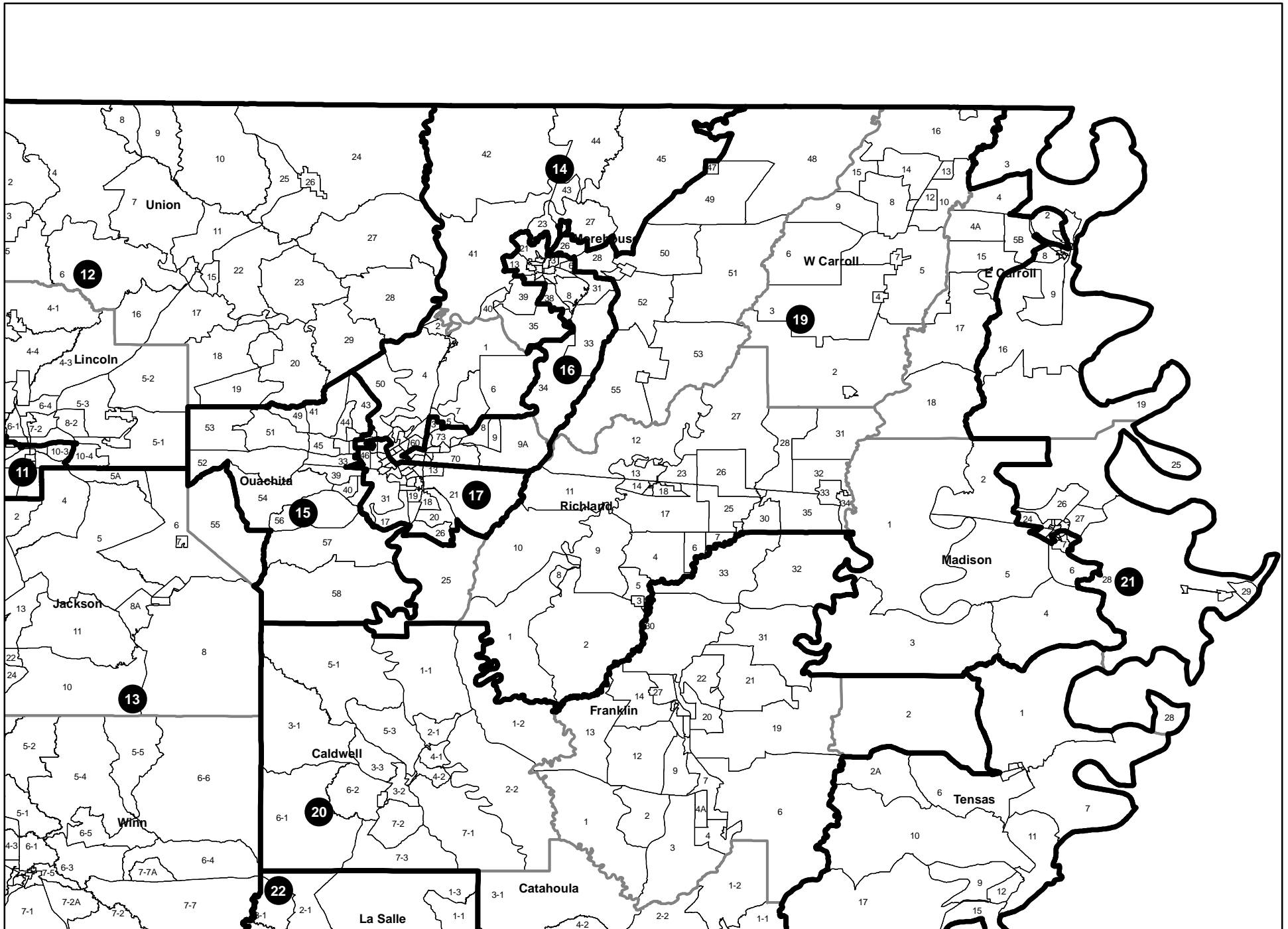
# Statewide



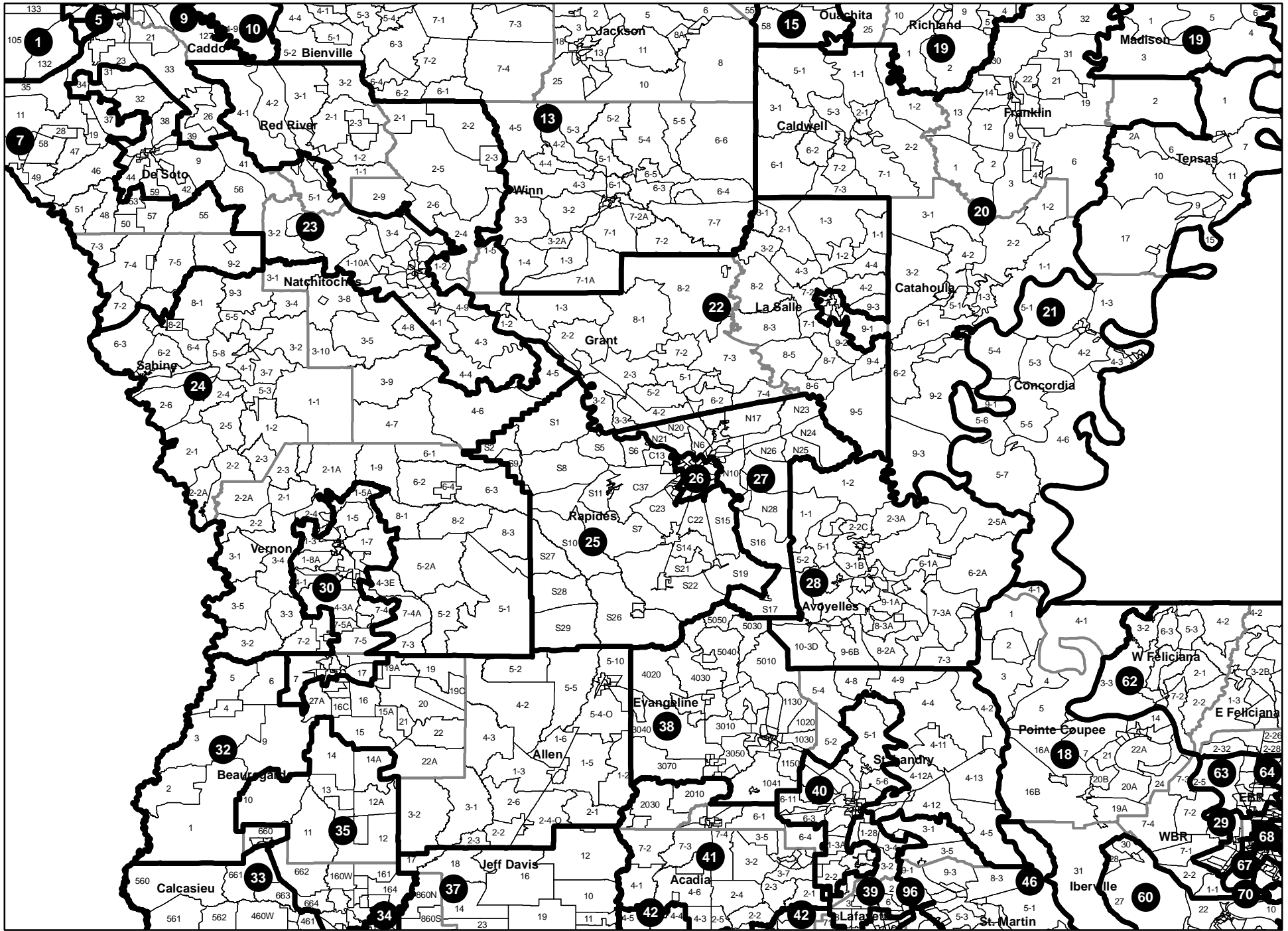
# Jefferson - Orleans



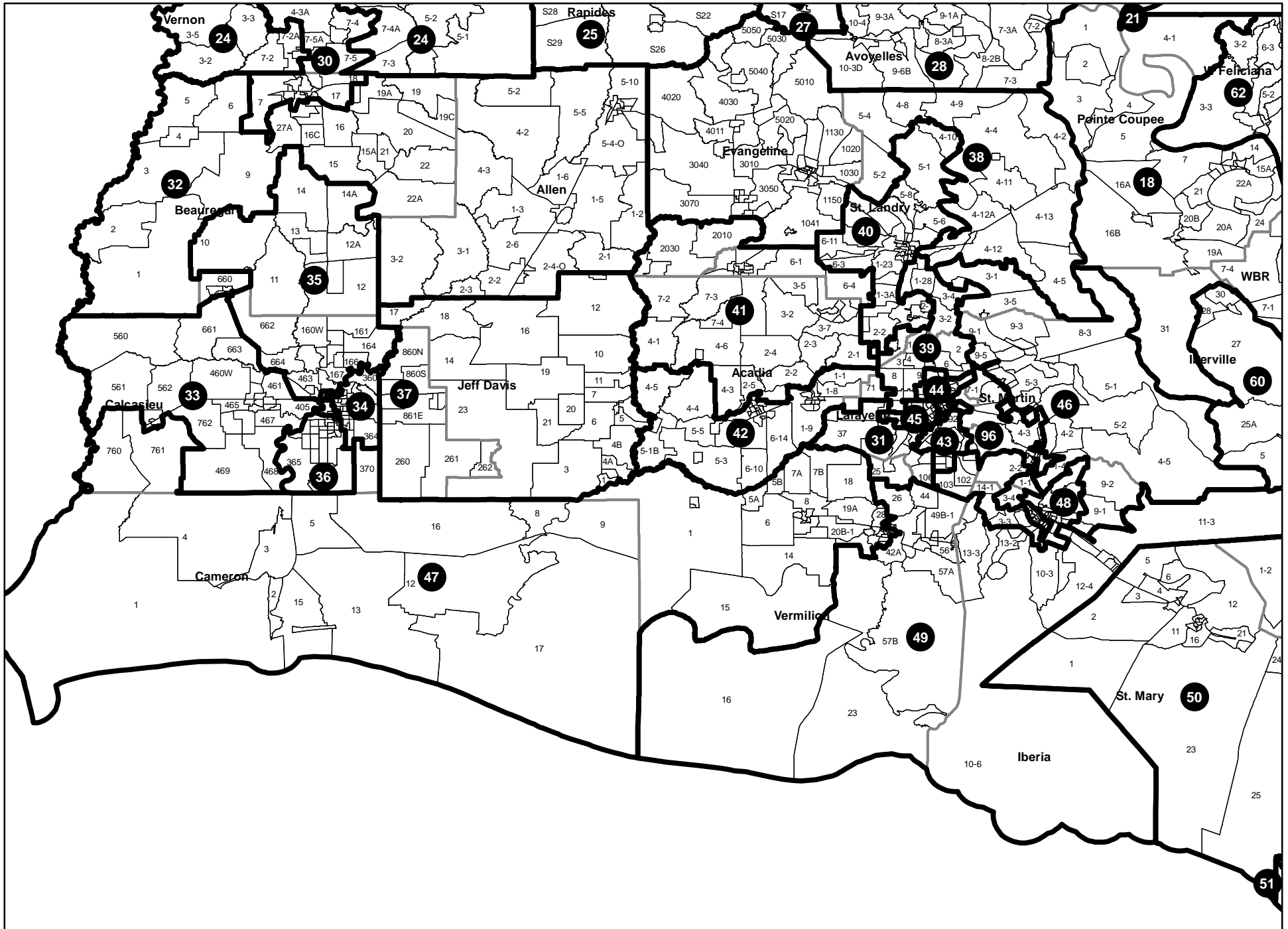
# Northeast



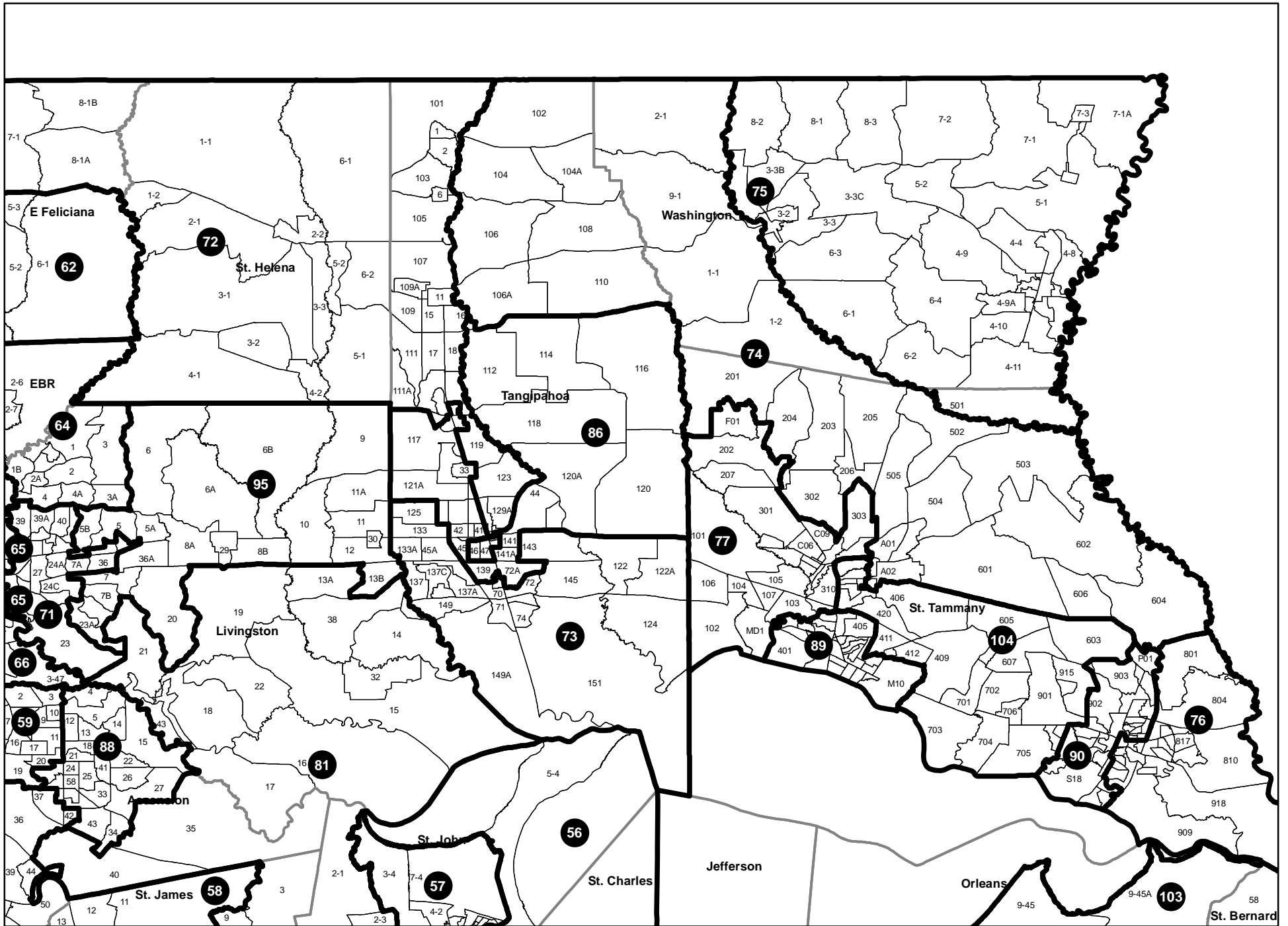
# Central



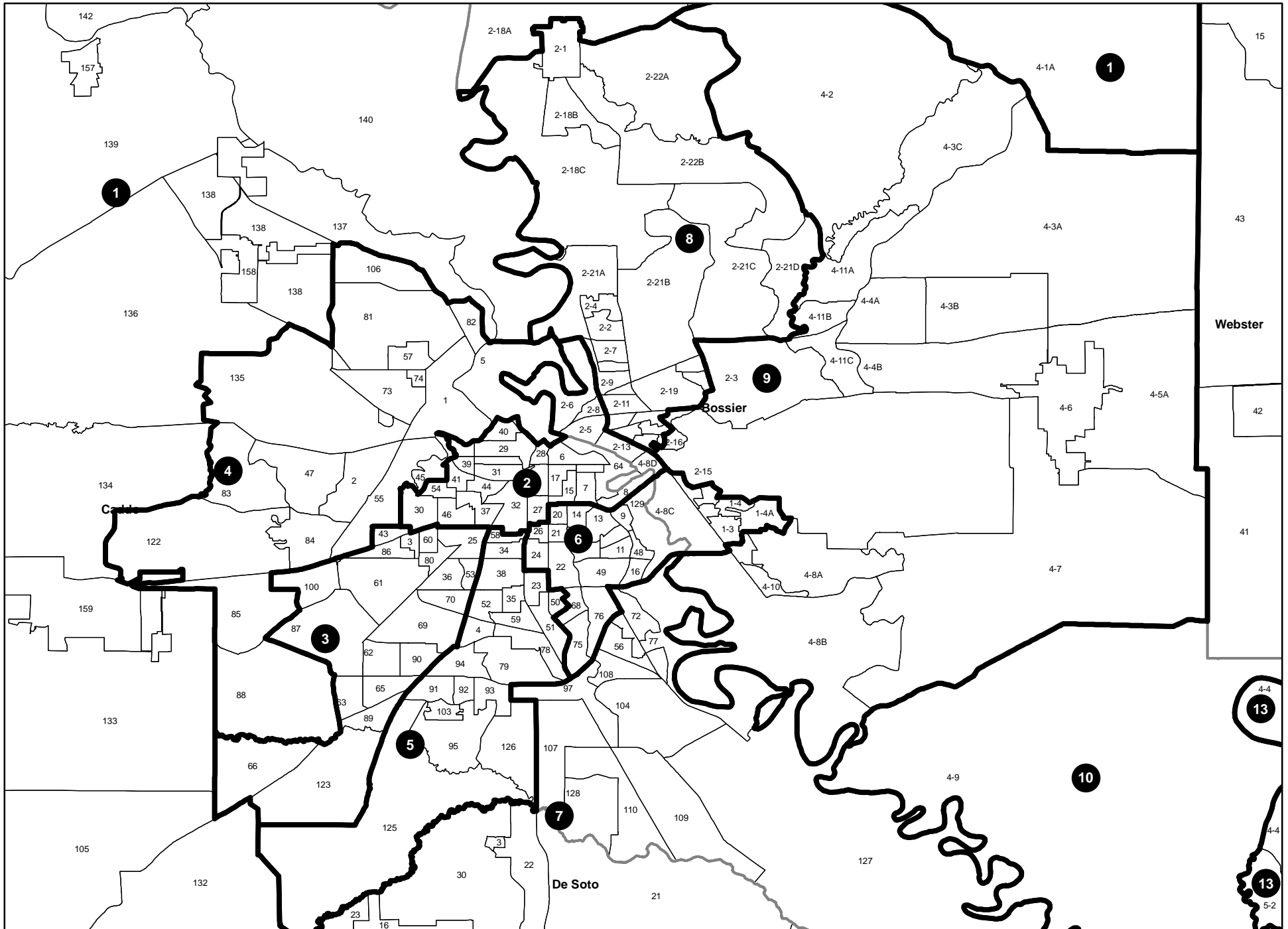
# Southwest



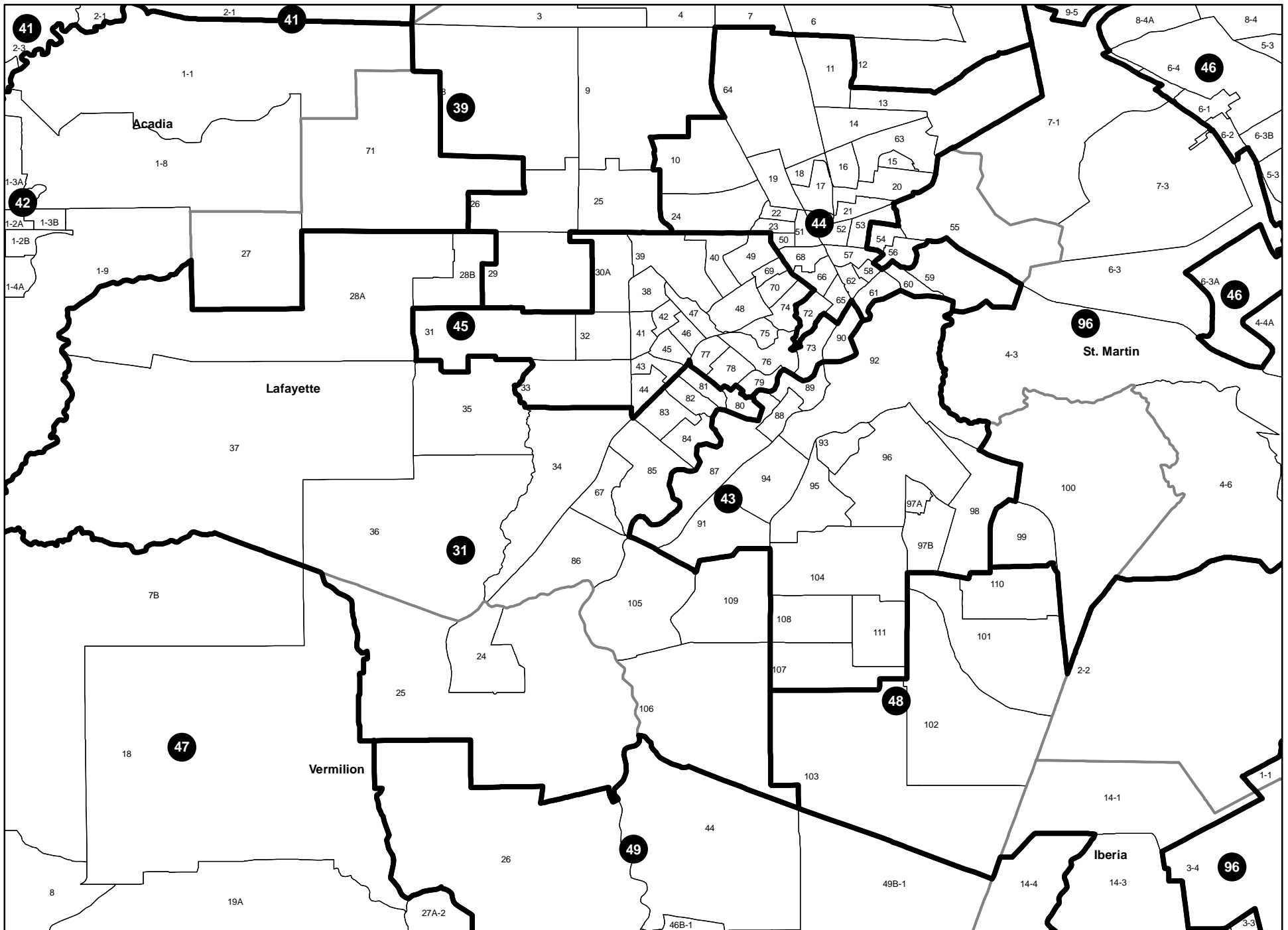
# Florida Parishes



# Shreveport

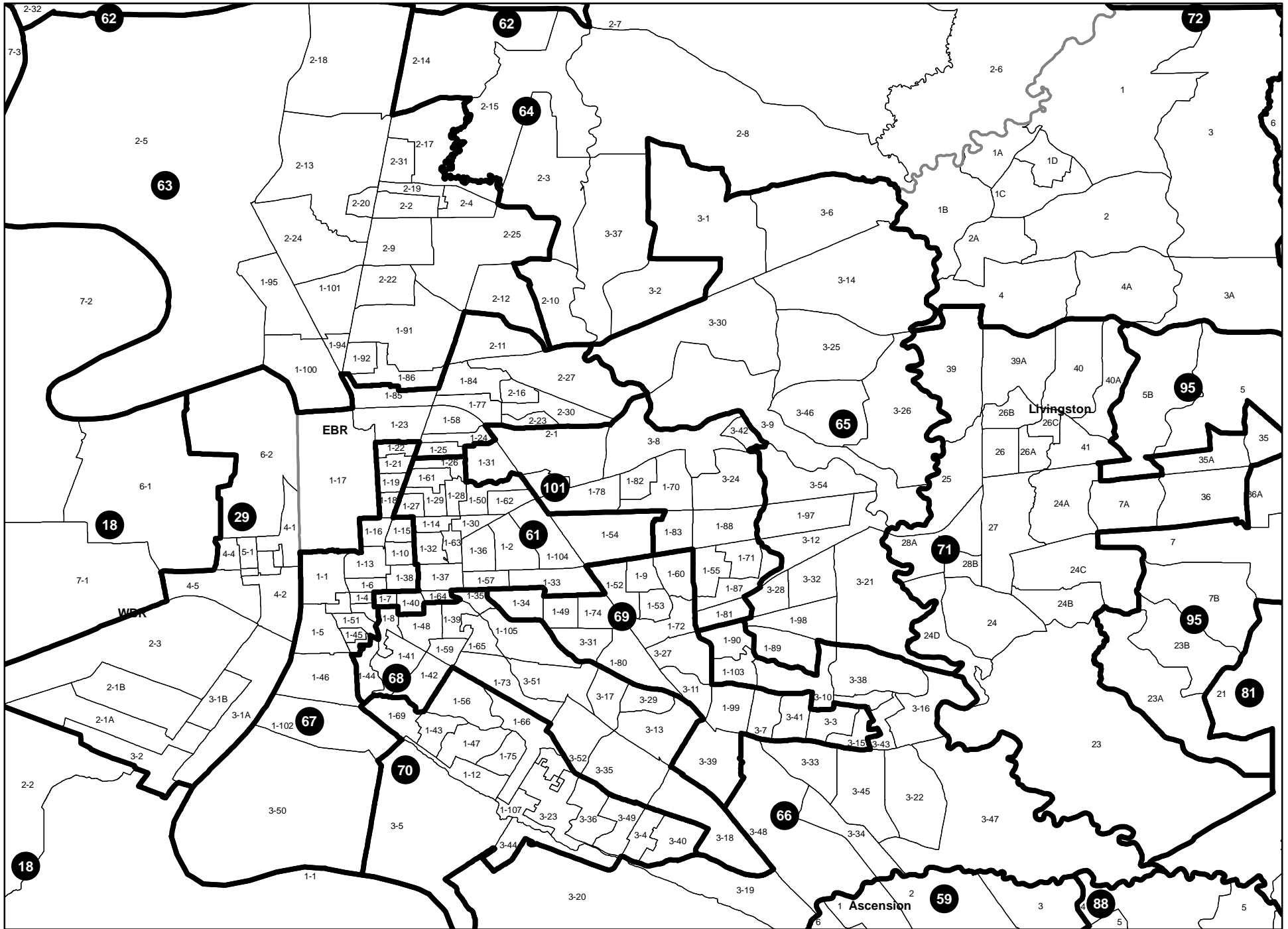


# Lafayette





# Baton Rouge



# Northwest

