

First Extraordinary Session, 2011

HOUSE BILL NO. 3

BY REPRESENTATIVE GALLOT

REAPPORTIONMENT/CONGRESS: Provides relative to the election districts for members of congress (Item #3)

1 AN ACT

2 To enact R.S. 18:1276.1 and to repeal R.S. 18:1276, relative to congressional districts; to
3 provide for the redistricting of Louisiana's congressional districts; to provide with
4 respect to positions and offices, other than congressional, which are based upon
5 congressional districts; to provide for effectiveness; and to provide for related
6 matters.

7 Be it enacted by the Legislature of Louisiana:

8 Section 1. R.S. 18:1276.1 is hereby enacted to read as follows:

9 §1276.1. Congressional districts

10 Louisiana shall be divided into six congressional districts, and the qualified
11 electors of each district shall elect one representative to the United States House of
12 Representatives. The districts shall be composed as follows:

- 13 (1) District 1 is composed of Precincts 1, 2, 3, 4, 5, 7, 8, 9, 10, 11, 12, 13, 14,
- 14 15, 16, 17, 18, 19, 20, 21, 22, 23, 24, 25, 26, 27, 28, 29, 30, 31, 32, 33, 34, 35, 36, 37,
- 15 38, 39, 40, 41, 42, 43, 44, 45, 46, 51, 52, 53, 54, 55, 56, 58, 59, 60, 61, 62, 63, 64, 65,
- 16 66, 67, 68, 69, 70, 71, 72, 73, 74, 75, 76, 77, 78, 79, 80, 81, 82, 83, 84, 85, 86, 87, 88,
- 17 89, 90, 91, 92, 93, 94, 95, 96, 97, 98, 99, 100, 101, 102, 103, 105, 106, 117, 118, 119,
- 18 120, 121, 122, 123, 124, 125, 126, 127, 128, 129, 130, 132, 134, 136, 198, 199, 246,
- 19 247, 248, 1-GI, 1-H, 2-H, 3-H, 4-H, 5-H, 6-H, 7-H, 8-H, 9-H, 1-K, 2-K, 3-K, 4-K,
- 20 5-K, 6-K, 7-K, 8-K, 9-K, 10-K, 11-K, 12-K, 13-KA, 14-K, 15-K, 16-K, 17-K, 18-K,

1 19-K, 20-K, 25-K, 34-K, 35-K and 1-L of Jefferson Parish; Precincts 3-20, 4-9, 4-11,
2 4-14, 4-15, 4-17, 4-17A, 4-18, 4-20, 4-21, 4-22, 4-23, 5-16, 5-17, 5-18, 7-41, 7-42,
3 14-1, 14-2, 14-3, 14-4, 14-5, 14-6, 14-7, 14-8, 14-9, 14-10, 16-1, 16-1A, 16-2, 17-1,
4 17-17, 17-18, 17-18A, 17-19 and 17-20 of Orleans Parish; Plaquemines Parish; St.
5 Bernard Parish; Precincts 1-6, 2-1, 2-2, 2-5, 3-1, 3-2, 3-3, 3-4, 3-5, 4-1, 4-2, 4-3, 5-2,
6 5-3, 5-5, 6-1, 6-2, 6-3, 6-4, 6-7, 6-8, 7-1, 7-2 and 7-3 of St. Charles Parish; Precincts
7 3, 4, 6, 8, 8-A, 9, 10, 17-A and 18 of St. James Parish; Precincts 1-1, 2-1, 4-8, 4-9,
8 5-3, 5-4, 5-6, 5-7, 7-2, 7-3, 7-4 and 7-7 of St. John the Baptist Parish; St. Tammany
9 Parish; Precincts 26, 27, 27A, 28, 28A, 33, 40, 40A, 41, 42, 42A, 43, 44, 45, 45A,
10 46, 47, 48, 49, 70, 70A, 71, 72, 72A, 73, 74, 111A, 115B, 116, 117, 118, 119, 120,
11 120A, 120B, 121, 121A, 121B, 122, 122A, 123, 124, 125, 127, 127A, 129, 129A,
12 133, 133A, 137, 137A, 137B, 137C, 137D, 139, 141, 141A, 143, 145, 149, 149A and
13 151 of Tangipahoa Parish; and Washington Parish.

14 (2) District 2 is composed of Precincts 30, 36, 37, 39, 40, 42, 44, 45, 47, 48,
15 49, 50, 51, 52, 53, 54, 55, 56, 57 and 60 of Ascension Parish; Precincts 1-1, 1-2, 2-2,
16 6-1, 6-2 and 7-1 of Assumption Parish; Precincts 1-1, 1-3, 1-4, 1-5, 1-6, 1-10, 1-13,
17 1-14, 1-15, 1-16, 1-17, 1-18, 1-19, 1-21, 1-22, 1-23, 1-24, 1-25, 1-26, 1-27, 1-28,
18 1-29, 1-30, 1-31, 1-32, 1-38, 1-45, 1-50, 1-51, 1-58, 1-61, 1-62, 1-63, 1-67, 1-68,
19 1-77, 1-84, 1-85, 1-86, 1-91, 1-92, 1-93, 1-94, 1-95, 1-100, 1-101, 2-1, 2-2, 2-4, 2-5,
20 2-9, 2-11, 2-13, 2-16, 2-19, 2-20, 2-22, 2-23, 2-24, 2-27 and 2-30 of East Baton
21 Rouge Parish; Precincts 1, 2, 3, 6, 6A, 7, 8, 11, 12, 13, 13A, 13B, 13C, 14, 14A, 14B,
22 15, 15A, 15B, 16, 17, 17A, 18, 19, 19A, 20, 21, 22, 23 and 24 of Iberville Parish;
23 Precincts 57, 104, 107, 108, 115, 116, 131, 133, 138, 150, 151, 152, 153, 154, 155,
24 156, 157A, 157B, 170, 171, 172, 173, 174, 175, 176, 177, 178, 179A, 179B, 180,
25 181, 182, 183, 184, 185A, 185B, 187, 188, 189, 190, 191, 192, 193, 194A, 194B,
26 195, 196, 197A, 197B, 197C, 200, 201, 202, 203, 204, 205, 210, 211, 212A, 212B,
27 213A, 213B, 213C, 214A, 214B, 215, 216A, 216B, 217, 225, 226, 227, 228, 229,
28 230, 231, 232A, 232B, 234, 235, 236, 237, 238, 1-G, 2-G, 3-G, 4-G, 5-G, 6-G, 7-G,
29 8-G, 9-G, 10-G, 11-G, 12-G, 13-G, 13-KB, 21-K, 22-K, 23-K, 24-K, 26-K, 27-K,

1 28-K, 29-K, 30-K, 31-K, 33-K, 1-W, 2-W, 3-W, 4-W, 5-W, 6-W and 7-W of
2 Jefferson Parish; Precincts 1-1, 1-2, 1-5, 1-6, 2-1, 2-2, 2-3, 2-4, 2-6, 2-6A, 2-7, 3-1,
3 3-3, 3-5, 3-8, 3-9, 3-12, 3-14, 3-15, 3-18, 3-19, 4-2, 4-3, 4-4, 4-5, 4-6, 4-7, 4-8, 5-1,
4 5-2, 5-3, 5-4, 5-5, 5-7, 5-8, 5-9, 5-10, 5-11, 5-12, 5-13, 5-15, 6-1, 6-2, 6-4, 6-6, 6-7,
5 6-8, 6-9, 7-1, 7-2, 7-4, 7-5, 7-6, 7-7, 7-8, 7-9A, 7-10, 7-11, 7-12, 7-13, 7-14, 7-15,
6 7-16, 7-17, 7-18, 7-19, 7-20, 7-21, 7-23, 7-24, 7-25, 7-25A, 7-26, 7-27, 7-27B, 7-28,
7 7-28A, 7-29, 7-30, 7-32, 7-33, 7-34, 7-35, 7-37, 7-37A, 7-40, 8-1, 8-2, 8-4, 8-6, 8-7,
8 8-8, 8-9, 8-12, 8-13, 8-14, 8-15, 8-19, 8-20, 8-21, 8-22, 8-23, 8-24, 8-25, 8-26, 8-27,
9 8-28, 8-30, 9-1, 9-3, 9-3A, 9-4, 9-5, 9-5A, 9-6B, 9-6C, 9-6D, 9-6E, 9-6F, 9-7, 9-8,
10 9-8A, 9-9, 9-10, 9-11, 9-12, 9-13, 9-14, 9-15, 9-16, 9-17, 9-19, 9-21, 9-23, 9-25,
11 9-26, 9-28, 9-28C, 9-28E, 9-29, 9-30, 9-30A, 9-31, 9-31A, 9-31B, 9-31D, 9-32, 9-33,
12 9-34A, 9-35, 9-35A, 9-36, 9-36B, 9-37, 9-38, 9-38A, 9-39, 9-39B, 9-40, 9-40A,
13 9-40C, 9-41, 9-41A, 9-41B, 9-41C, 9-41D, 9-42, 9-42C, 9-43A, 9-43B, 9-43C,
14 9-43E, 9-43F, 9-43G, 9-43H, 9-43I, 9-43J, 9-43K, 9-43L, 9-43M, 9-43N, 9-44,
15 9-44A, 9-44B, 9-44D, 9-44E, 9-44F, 9-44G, 9-44I, 9-44J, 9-44L, 9-44M, 9-44N,
16 9-44O, 9-44P, 9-44Q, 9-45, 9-45A, 10-3, 10-6, 10-7, 10-8, 10-9, 10-11, 10-12,
17 10-13, 10-14, 11-2, 11-3, 11-4, 11-5, 11-8, 11-9, 11-10, 11-11, 11-12, 11-13, 11-14,
18 11-17, 12-1, 12-2, 12-3, 12-4, 12-5, 12-6, 12-7, 12-8, 12-9, 12-10, 12-11, 12-12,
19 12-13, 12-14, 12-16, 12-17, 12-19, 13-1, 13-2, 13-3, 13-4, 13-5, 13-6, 13-7, 13-8,
20 13-9, 13-10, 13-11, 13-12, 13-13, 13-14, 13-15, 13-16, 14-11, 14-12, 14-13A, 14-14,
21 14-15, 14-16, 14-17, 14-18A, 14-19, 14-20, 14-21, 14-23, 14-24A, 14-25, 14-26,
22 15-1, 15-2, 15-3, 15-5, 15-6, 15-8, 15-9, 15-10, 15-11, 15-12, 15-12A, 15-13,
23 15-13A, 15-13B, 15-14, 15-14A, 15-14B, 15-14C, 15-14D, 15-14E, 15-14F, 15-14G,
24 15-15, 15-15A, 15-15B, 15-16, 15-17, 15-17A, 15-17B, 15-18, 15-18A, 15-18B,
25 15-18C, 15-18D, 15-18E, 15-18F, 15-19, 15-19A, 15-19B, 15-19C, 16-3, 16-4, 16-5,
26 16-6, 16-7, 16-8, 16-9, 17-2, 17-3, 17-4, 17-5, 17-6, 17-7, 17-8, 17-9, 17-10, 17-11,
27 17-12, 17-13, 17-13A, 17-14, 17-15 and 17-16 of Orleans Parish; Precincts 1-1, 1-2,
28 1-3, 1-5, 2-3, 2-4, 3-6, 4-4, 5-1, 5-4, 6-5, 6-6 and 7-4 of St. Charles Parish; Precincts
29 2, 5, 7, 7-A, 11, 12, 13, 14, 15, 15B, 16 and 17 of St. James Parish; Precincts 1-2,

1 1-3, 1-4, 1-5, 2-2, 2-3, 2-4, 3-1, 3-2, 3-3, 3-4, 4-1, 4-2, 4-3, 4-4, 5-1, 5-2, 5-5, 6-1,
 2 6-3, 6-4 and 7-5 of St. John the Baptist Parish; and Precincts 1-1, 2-1A, 2-1B, 2-2,
 3 2-3, 3-1A, 3-1B, 3-2, 4-1, 4-2, 4-3A, 4-3B, 4-4, 4-5, 5-1, 6-1, 6-2, 7-1 and 7-2 of
 4 West Baton Rouge Parish.

5 (3) District 3 is composed of Precincts 1, 2, 3, 4, 5, 6, 7, 8, 9, 10, 11, 12, 13,
 6 14, 15, 16, 17, 18, 19, 20, 21, 22, 23, 24, 25, 26, 27, 28, 31, 32, 33, 34, 35, 41, 43, 58
 7 and 61 of Ascension Parish; Precincts 2-1, 2-3, 3-1, 3-2, 4-1, 4-2, 5-1, 5-2, 5-3, 5-4,
 8 7-2, 8-1 and 9-1 of Assumption Parish; Precincts 1-2, 1-7, 1-8, 1-9, 1-12, 1-33, 1-34,
 9 1-35, 1-36, 1-37, 1-39, 1-40, 1-41, 1-42, 1-43, 1-44, 1-46, 1-47, 1-48, 1-49, 1-52,
 10 1-53, 1-54, 1-55, 1-56, 1-57, 1-59, 1-60, 1-64, 1-65, 1-66, 1-69, 1-70, 1-71, 1-72,
 11 1-73, 1-74, 1-75, 1-78, 1-80, 1-81, 1-82, 1-83, 1-87, 1-88, 1-89, 1-90, 1-97, 1-98,
 12 1-99, 1-102, 1-103, 1-104, 1-105, 1-107, 2-3, 2-6, 2-7, 2-8, 2-10, 2-12, 2-14, 2-15,
 13 2-17, 2-18, 2-21, 2-25, 2-26, 2-28, 2-29, 2-31, 2-32, 3-1, 3-2, 3-3, 3-4, 3-5, 3-6, 3-7,
 14 3-8, 3-9, 3-10, 3-11, 3-12, 3-13, 3-14, 3-15, 3-16, 3-17, 3-18, 3-19, 3-20, 3-21, 3-22,
 15 3-23, 3-24, 3-25, 3-26, 3-27, 3-28, 3-29, 3-30, 3-31, 3-32, 3-33, 3-34, 3-35, 3-36,
 16 3-37, 3-38, 3-39, 3-40, 3-41, 3-42, 3-43, 3-44, 3-45, 3-46, 3-47, 3-48, 3-49, 3-50,
 17 3-51, 3-52, 3-53, 3-54 and 3-55 of East Baton Rouge Parish; Precincts 1-1, 1-2, 1-3,
 18 2-1, 2-2, 4-1, 4-2, 4-3, 4-4, 5-1, 5-2, 5-3, 6-1, 6-2, 6-3, 6-4, 7-1, 7-2, 7-3, 7-4, 7-5,
 19 8-1, 8-4, 8-5, 9-1, 9-2, 9-5, 10-5, 11-1, 11-2, 11-3, 11-4, 11-5, 12-1, 12-2 and 12-3
 20 of Iberia Parish; Precincts 4, 5, 10, 25, 25A, 25B, 26, 26A, 27, 28, 29, 30, 31 and 32
 21 of Iberville Parish; Lafourche Parish; Precincts 1-2 and 1-5 of St. Martin Parish; St.
 22 Mary Parish; Terrebonne Parish; and Precincts 7-3 and 7-4 of West Baton Rouge
 23 Parish.

24 (4) District 4 is composed of Acadia Parish; Calcasieu Parish; Cameron
 25 Parish; Precincts 1010, 1011, 1020, 1030, 1031, 1040, 1041, 1050, 1060, 1080, 1081,
 26 1090, 1091, 1100, 1101, 1110, 1120, 1130, 1140, 1150, 1160, 1162, 1170, 1171,
 27 2020, 2040, 3050 and 3052 of Evangeline Parish; Precincts 2-3, 3-1, 3-2, 3-3, 3-4,
 28 5-4, 5-5, 8-2, 9-3, 9-4, 10-2, 10-3, 10-4, 10-6, 10-7, 12-4, 13-1, 13-2, 13-3, 13-4,
 29 14-1, 14-3 and 14-4 of Iberia Parish; Jefferson Davis Parish; Lafayette Parish; St.

1 Landry Parish; Precincts 1-1, 1-3, 1-4, 1-7, 2-1, 2-2, 2-3, 2-4, 3-1, 3-1A, 3-1B, 3-2,
 2 3-3, 3-4, 3-4A, 3-5, 3-6, 3-9, 4-1, 4-1A, 4-2, 4-3, 4-4, 4-4A, 4-5, 4-6, 5-1, 5-2, 5-3,
 3 5-4, 6-1, 6-2, 6-2A, 6-3, 6-3A, 6-3B, 6-4, 7-1, 7-1A, 7-2A, 7-3, 7-4, 7-4A, 8-1, 8-3,
 4 8-4, 8-4A, 9-1, 9-2, 9-3, 9-4 and 9-5 of St. Martin Parish; and Vermilion Parish.

5 (5) District 5 is composed of Allen Parish; Avoyelles Parish; Beauregard
 6 Parish; Caldwell Parish; Catahoula Parish; Concordia Parish; East Feliciana Parish;
 7 Precincts 1131, 1141, 1161, 2010, 2030, 3010, 3020, 3030, 3031, 3032, 3040, 3051,
 8 3060, 3070, 3071, 4001, 4010, 4011, 4012, 4013, 4020, 4021, 4030, 4040, 5004,
 9 5010, 5020, 5030, 5040, 5041 and 5050 of Evangeline Parish; Franklin Parish; Grant
 10 Parish; Jackson Parish; La Salle Parish; Livingston Parish; Precincts 2-1, 2-2, 2-3,
 11 2-4, 2-5, 2-6, 3-1, 3-3, 3-5, 3-6, 3-8, 3-9, 3-10, 4-3, 4-4, 4-5, 4-6, 4-7 and 4-9 of
 12 Natchitoches Parish; Precincts 25, 31, 32, 33, 35, 36, 37, 38, 39, 40, 41, 42, 43, 44,
 13 44A, 45, 46, 48, 49, 50, 51, 52, 53, 54, 55, 56, 57 and 58 of Ouachita Parish; Pointe
 14 Coupee Parish; Rapides Parish; Sabine Parish; St. Helena Parish; Precincts 1, 2, 6,
 15 11, 15, 16, 17, 18, 101, 102, 103, 104, 104A, 105, 106, 106A, 106B, 107, 108, 109,
 16 109A, 110, 111, 112 and 114 of Tangipahoa Parish; Tensas Parish; Vernon Parish;
 17 West Feliciana Parish; and Winn Parish.

18 (6) District 6 is composed of Bienville Parish; Bossier Parish; Caddo Parish;
 19 Claiborne Parish; De Soto Parish; East Carroll Parish; Lincoln Parish; Madison
 20 Parish; Morehouse Parish; Precincts 1-1, 1-1A, 1-2, 1-3, 1-3A, 1-4, 1-4A, 1-4B, 1-5,
 21 1-5A, 1-6, 1-7, 1-8, 1-9, 1-9A, 1-10, 1-10A, 1-10B, 1-11, 1-12, 1-13, 1-14, 2-7,
 22 2-7A, 2-8, 2-9, 3-2, 3-4, 3-7, 4-1, 4-2 and 4-8 of Natchitoches Parish; Precincts 1, 2,
 23 3, 4, 5, 6, 7, 8, 9, 9A, 10, 11, 12, 13, 14, 15, 16, 17, 18, 19, 20, 21, 22, 23, 24, 26, 27,
 24 28, 29, 30, 34, 47, 59, 60, 61, 62, 63, 64, 65, 66, 67, 68, 69, 70, 71, 72, 73, 74, 75, 76,
 25 77, 78 and 79 of Ouachita Parish; Red River Parish; Richland Parish; Union Parish;
 26 Webster Parish; and West Carroll Parish.

27 Section 2.(A) The precincts referenced in this Act are those Voting Districts (VTDs)
 28 contained in the 2010 Census Redistricting TIGER/Line Shapefiles for the State of
 29 Louisiana.

1 (B) When a precinct referenced in this Act has been subdivided by action of the
2 parish governing authority on a nongeographic basis or subdivided by action of the parish
3 governing authority on a geographic basis in accordance with the provisions of R.S.
4 18:532.1, the enumeration in this Act of the general precinct designation shall include all
5 nongeographic and all geographic subdivisions thereof, however such subdivisions may be
6 designated. The territorial limits of the districts as provided in this Act shall continue in
7 effect without change regardless of any changes made to the precincts by the parish
8 governing authority.

9 Section 3. The provisions of this Act shall not reduce the term of office of any
10 person holding any position or office on the effective date of this Section, for which the
11 appointment or election is based upon a congressional district as composed pursuant to R.S.
12 18:1276. Any position or office filled after January 3, 2013, for which the appointment or
13 election is based on a congressional district shall be appointed or elected from a district as
14 it is described in this Act.

15 Section 4. R.S. 18:1276 is hereby repealed in its entirety.

16 Section 5.(A) The provisions of Section 1 of this Act shall become effective solely
17 for the purposes of the election of representatives to the United States Congress at the next
18 regularly scheduled election for representatives to the congress in 2012, commencing on the
19 date and at the time that the qualifying period opens for such offices. The effectiveness of
20 Section 1 of this Act for such purposes shall not reduce the term of office of any member of
21 the congress elected at the 2010 congressional election or elected to fill a vacancy for the
22 remainder of a term which began on January 3, 2011, or change the district which any
23 member of congress represents pursuant to R.S. 18:1276. For subsequent elections of
24 representatives to the United States Congress and for all other purposes, the provisions of
25 Section 1 of this Act shall become effective at noon on the third day of January in 2013.

26 (B) The provisions of Section 4 of this Act shall become effective at noon on the
27 third day of January in 2013.

28 (C) The provisions of this Section and Sections 2 and 3 of this Act shall become
29 effective upon signature of this Act by the governor or, if not signed by the governor, upon

1 expiration of the time for bills to become law without signature by the governor, as provided
 2 in Article III, Section 18 of the Constitution of Louisiana. If this Act is vetoed by the
 3 governor and subsequently approved by the legislature, the provisions of this Section and
 4 Sections 2 and 3 of this Act shall become effective on the day following such approval.

DIGEST

The digest printed below was prepared by House Legislative Services. It constitutes no part of the legislative instrument. The keyword, one-liner, abstract, and digest do not constitute part of the law or proof or indicia of legislative intent. [R.S. 1:13(B) and 24:177(E)]

Gallot

HB No. 3

Abstract: Provides for the redistricting of the state's congressional districts and provides for the composition of each of the six congressional districts. Effective for election purposes only for the regular congressional elections in 2012 and for all purposes on Jan. 3, 2013.

Statistical summaries of proposed law, including district variances from the ideal population of 755,562 and the range of those variances, as well as maps illustrating proposed district boundaries accompany this digest. *(Attached to hard copies of the bill distributed during session and available as a separate document on the Internet.)*

Present U.S. Constitution (14th Amendment) provides that representatives in congress shall be apportioned among the several states according to their respective numbers, counting the whole number of persons in each state. The U.S. Supreme Court has held that the population of congressional districts in the same state must be as nearly equal in population as practicable.

Present law divides the state into seven districts for election of Louisiana's representatives to the U.S. House of Representatives.

Proposed law redraws district boundaries for the six congressional districts, effective for election purposes with the opening of the qualifying period for the 2012 primary election for members of congress.

Proposed law specifies that precincts referenced in district descriptions are those precincts identified as Voting Districts (VTDs) in the 2010 Census Redistricting TIGER/Line Shapefiles for the state of La. Also specifies that if any such precinct has been subdivided by action of the parish governing authority on a nongeographic basis or subdivided by action of the parish governing authority on a geographic basis in accordance with present law, the enumeration of the general precinct designation shall include all nongeographic and all geographic subdivisions thereof. Further provides that the territorial limits of the districts as enacted shall continue in effect without change regardless of any changes made to the precincts by the parish governing authority.

Proposed law specifies that the effectiveness of the law for 2012 election purposes does not reduce the term of congressmen elected at the 2010 congressional election or elected to fill a vacancy for the remainder of a term which began on Jan. 3, 2011. Further specifies that the provisions of proposed law shall not reduce the term of office of any person holding any position or office on the effective date of proposed law, for which the appointment or election is based upon a congressional district as composed pursuant to present law. Specifies that any position or office filled after Jan. 3, 2013, for which the appointment or

election is based on a congressional district shall be appointed or elected from a district as it is described in proposed law.

Proposed law retains present districts until noon on Jan. 3, 2013, at which time present law is repealed and proposed districts are effective for all purposes.

Effective for election purposes only for the regular congressional elections in 2012; effective for all purposes on Jan. 3, 2013.

Population data in the summaries accompanying this digest are derived from 2010 Census Redistricting Data (Public Law 94-171), Summary File for Louisiana. Population data, statistical information, and maps are supplied for purposes of information and analysis and comprise no part of proposed law.

Effective for election purposes only for the regular congressional elections in 2012; effective for all purposes on Jan. 3, 2013.

(Adds R.S. 18:1276.1; Repeals R.S. 18:1276)

Plan Statistics

<u>Districts:</u>	<u># of Members</u>	<u>Actual Population</u>	<u>Ideal Population</u>	<u>Absolute Deviation</u>	<u>Relative Deviation</u>
District 1	1	755,561	755,562	-1	0.000%
District 2	1	755,555	755,562	-7	-0.001%
District 3	1	755,553	755,562	-9	-0.001%
District 4	1	755,557	755,562	-5	-0.001%
District 5	1	755,592	755,562	30	0.004%
District 6	1	755,554	755,562	-8	-0.001%
Grand Total:	6	4,533,372	4,533,372		

Ideal Population Per Member:	755562	
Number of Districts for Plan Type:	6	
Range of District Populations:	755,553	to 755,592
Absolute Mean Deviation:	6	
Absolute Range:	-9	to 30
Absolute Overall Range:	39	
Relative Mean Deviation:	0.00%	
Relative Range:	0.00%	to 0.00%
Relative Overall Range:	0.00%	

<i>Ideal - Actual:</i>	0
<i>Remainder:</i>	0
<i>Unassigned Population:</i>	0

Total Population

	Total Population	Total White	Total Black	Total Asian	Total American Indian	Total Other	Total Hispanic	Reg Total Jan 2011
District 1	755,561	591,172	120,764	16,893	6,390	20,342	56,232	454,366
	100.000%	78.243%	15.983%	2.236%	0.846%	2.692%	7.442%	78.720%
District 2	755,555	237,066	474,503	20,950	4,049	18,987	43,813	451,577
	100.000%	31.376%	62.802%	2.773%	0.536%	2.513%	5.799%	78.879%
District 3	755,553	509,348	197,104	18,441	14,725	15,935	31,887	431,224
	100.000%	67.414%	26.087%	2.441%	1.949%	2.109%	4.220%	75.570%
District 4	755,557	531,499	198,965	10,151	4,963	9,979	20,793	465,739
	100.000%	70.345%	26.334%	1.344%	0.657%	1.321%	2.752%	83.044%
District 5	755,592	555,510	174,961	6,394	11,046	7,681	19,462	436,022
	100.000%	73.520%	23.155%	0.846%	1.462%	1.017%	2.576%	77.229%
District 6	755,554	411,597	320,588	8,722	5,380	9,267	20,373	441,447
	100.000%	54.476%	42.431%	1.154%	0.712%	1.227%	2.696%	77.497%
Grand Total	4,533,372	2,836,192	1,486,885	81,551	46,553	82,191	192,560	2,680,375
	100.000%	62.563%	32.799%	1.799%	1.027%	1.813%	4.248%	78.480%

Voter Registration

	Reg Total Jan 2011	Reg White Jan 2011	Reg Black Jan 2011	Reg Other Jan 2011	Reg Dem Total Jan 2011	Reg Rep Total Jan 2011	Reg Other Total Jan 2011
District 1	454,366	371,855	54,813	27,698	171,892	169,618	112,856
	78.720%	81.840%	12.064%	6.096%	37.831%	37.331%	24.838%
District 2	451,577	145,140	277,956	28,481	303,203	51,323	97,051
	78.879%	32.141%	61.552%	6.307%	67.143%	11.365%	21.492%
District 3	431,224	317,205	95,666	18,353	198,816	131,935	100,473
	75.570%	73.559%	22.185%	4.256%	46.105%	30.595%	23.299%
District 4	465,739	338,505	113,506	13,728	240,538	118,570	106,631
	83.044%	72.681%	24.371%	2.948%	51.647%	25.458%	22.895%
District 5	436,022	334,783	88,360	12,879	216,908	122,722	96,392
	77.229%	76.781%	20.265%	2.954%	49.747%	28.146%	22.107%
District 6	441,447	253,629	173,776	14,042	223,629	124,022	93,796
	77.497%	57.454%	39.365%	3.181%	50.658%	28.094%	21.247%
Grand Total	2,680,375	1,761,117	804,077	115,181	1,354,986	718,190	607,199

Splits

	Total Population	Total White	Total Black	Total Asian	Total American Indian	Total Other	VAP Total	VAP White	VAP Black	VAP Asian	VAP American Indian	VAP Other	Reg Total Jan 2011	Reg White Jan 2011	Reg Black Jan 2011	Reg Other Jan 2011
District 1																
*Jefferson	228,815	182,924	24,111	8,842	1,630	11,308	183,437	149,655	17,160	6,778	1,243	8,601	136,353	115,685	8,564	12,104
*Orleans	29,188	25,703	2,121	777	141	446	23,849	21,183	1,614	605	103	344	19,531	17,026	1,059	1,446
Plaquemines	23,042	16,246	4,951	844	556	445	16,713	12,086	3,367	583	396	281	14,534	10,541	3,075	918
St. Bernard	35,897	26,579	6,705	873	522	1,218	26,720	20,490	4,338	640	370	882	23,358	19,332	2,829	1,197
*St. Charles	35,614	29,500	4,739	449	291	635	26,003	21,965	3,102	276	201	459	21,754	18,440	2,301	1,013
*St. James	10,763	7,669	2,991	33	28	42	7,912	5,825	2,022	19	23	23	6,719	5,174	1,443	102
*St. John the Baptist	15,780	10,089	4,928	251	94	418	11,792	7,872	3,369	181	68	302	9,642	6,505	2,627	510
St. Tammany	233,740	195,364	28,449	3,807	2,182	3,938	173,604	147,964	18,752	2,570	1,579	2,739	143,614	121,851	13,495	8,268
*Tangipahoa	95,554	65,616	26,885	872	641	1,540	71,857	51,853	17,823	653	493	1,035	53,253	39,328	12,181	1,744
Washington	47,168	31,482	14,884	145	305	352	35,305	24,363	10,374	101	238	229	25,608	17,973	7,239	396
District 1	755,561	591,172	120,764	16,893	6,390	20,342	577,192	463,256	81,921	12,406	4,714	14,895	454,366	371,855	54,813	27,698
	100.000%	78.243%	15.983%	2.236%	0.846%	2.692%	100.000%	80.260%	14.193%	2.149%	0.817%	2.581%	78.720%	81.840%	12.064%	6.096%
District 2																
*Ascension	23,281	8,557	14,079	142	81	422	16,884	6,818	9,626	112	59	269	14,224	5,607	8,215	402
*Assumption	7,637	3,231	4,322	15	20	49	5,682	2,574	3,044	10	13	41	4,861	2,092	2,745	24
*East Baton Rouge	104,769	8,179	95,481	337	254	518	75,954	7,327	67,781	271	195	380	63,153	5,208	56,086	1,859
*Iberville	22,498	8,965	13,255	75	51	152	17,390	7,435	9,744	50	43	118	12,777	5,278	7,338	161
*Jefferson	203,737	89,191	92,888	9,801	1,772	10,085	151,718	71,618	64,142	7,332	1,246	7,380	115,724	53,442	51,569	10,713
*Orleans	314,641	87,725	208,326	10,174	1,555	6,861	246,765	78,497	153,080	8,235	1,296	5,657	192,241	53,410	124,589	14,242
*St. Charles	17,166	7,040	9,656	126	80	264	12,569	5,480	6,766	81	62	180	9,951	4,473	5,153	325
*St. James	11,339	2,946	8,299	10	24	60	8,489	2,406	6,017	7	18	41	7,984	2,075	5,817	92
*St. John the Baptist	30,144	9,412	20,016	163	143	410	21,776	7,536	13,758	109	96	277	18,143	5,961	11,638	544
*West Baton Rouge	20,343	11,820	8,181	107	69	166	15,266	9,189	5,831	87	53	106	12,519	7,594	4,806	119
District 2	755,555	237,066	474,503	20,950	4,049	18,987	572,493	198,880	339,789	16,294	3,081	14,449	451,577	145,140	277,956	28,481
	100.000%	31.376%	62.802%	2.773%	0.536%	2.513%	100.000%	34.739%	59.353%	2.846%	0.538%	2.524%	78.879%	32.141%	61.552%	6.307%
District 3																
*Ascension	83,934	70,015	10,387	1,092	505	1,935	59,576	50,519	6,785	704	353	1,215	49,880	42,625	5,041	2,214
*Assumption	15,784	12,404	2,928	53	170	229	11,983	9,622	2,055	41	112	153	9,927	8,001	1,841	85
*East Baton Rouge	335,402	206,748	107,053	13,227	1,659	6,715	260,552	170,548	73,515	10,200	1,291	4,998	189,464	132,943	47,724	8,797
*Iberia	41,828	21,574	18,685	759	187	623	30,126	16,950	12,102	519	129	426	26,153	14,638	10,931	584
*Iberville	10,889	7,315	3,365	49	66	94	8,495	5,819	2,514	35	55	72	7,675	5,136	2,416	123
Lafourche	96,318	76,445	13,363	855	3,457	2,198	72,652	59,362	8,945	612	2,187	1,546	53,711	45,827	6,316	1,568
*St. Martin	1,443	1,399	10	8	21	5	1,163	1,135	4	6	15	3	993	976	0	17
St. Mary	54,650	32,406	18,290	1,058	1,269	1,627	40,746	25,191	12,797	773	837	1,148	31,845	20,072	10,527	1,246

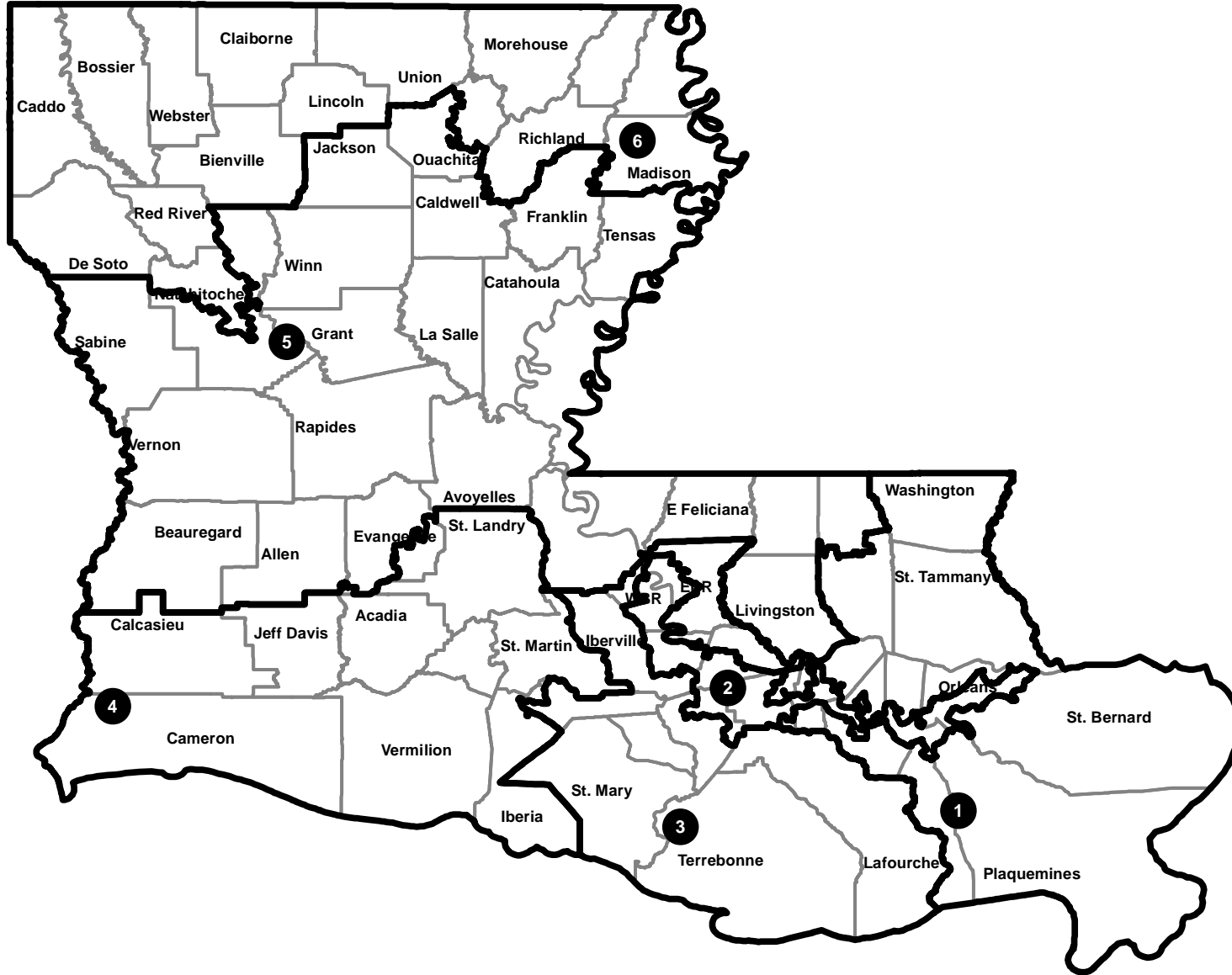
Splits

	Total Population	Total White	Total Black	Total Asian	Total American Indian	Total Other	VAP Total	VAP White	VAP Black	VAP Asian	VAP American Indian	VAP Other	Reg Total Jan 2011	Reg White Jan 2011	Reg Black Jan 2011	Reg Other Jan 2011
District 3																
Terrebonne	111,860	78,591	22,072	1,333	7,375	2,489	82,737	60,621	14,647	986	4,725	1,758	59,299	45,337	10,268	3,694
*West Baton Rouge	3,445	2,451	951	7	16	20	2,595	1,878	686	5	14	12	2,277	1,650	602	25
District 3	755,553	509,348	197,104	18,441	14,725	15,935	570,625	401,645	134,050	13,881	9,718	11,331	431,224	317,205	95,666	18,353
	100.000%	67.414%	26.087%	2.441%	1.949%	2.109%	100.000%	70.387%	23.492%	2.433%	1.703%	1.986%	75.570%	73.559%	22.185%	4.256%
District 4																
Acadia	61,773	49,127	11,645	196	313	492	44,910	36,554	7,668	131	213	344	37,256	30,346	6,441	469
Calcasieu	192,768	136,514	49,825	2,550	1,626	2,253	143,756	105,077	34,139	1,846	1,187	1,507	117,844	86,021	27,975	3,848
Cameron	6,839	6,546	135	10	60	88	5,183	5,011	74	9	38	51	5,536	5,272	188	76
*Evangeline	17,493	10,053	7,012	100	47	281	12,753	7,774	4,628	64	35	252	11,498	6,906	4,524	68
*Iberia	31,412	23,977	5,406	1,167	241	621	23,272	18,187	3,652	789	178	466	18,986	15,378	2,986	622
Jefferson Davis	31,594	25,125	5,836	98	275	260	23,196	18,871	3,891	66	180	188	19,337	15,808	3,132	397
Lafayette	221,578	153,706	58,912	3,891	1,290	3,779	167,315	120,566	40,203	2,884	951	2,711	131,124	95,632	30,155	5,337
St. Landry	83,384	46,615	35,153	395	406	815	60,704	35,593	23,997	266	278	570	56,549	31,901	23,591	1,057
*St. Martin	50,717	32,914	16,387	470	329	617	37,226	25,185	11,086	310	212	433	32,856	21,890	9,886	1,080
Vermilion	57,999	46,922	8,654	1,274	376	773	42,522	35,424	5,457	902	259	480	34,753	29,351	4,628	774
District 4	755,557	531,499	198,965	10,151	4,963	9,979	560,837	408,242	134,795	7,267	3,531	7,002	465,739	338,505	113,506	13,728
	100.000%	70.345%	26.334%	1.344%	0.657%	1.321%	100.000%	72.792%	24.035%	1.296%	0.630%	1.248%	83.044%	72.681%	24.371%	2.948%
District 5																
Allen	25,764	18,435	6,192	220	749	168	19,870	14,288	4,828	154	495	105	13,110	10,190	2,397	523
Avoyelles	42,073	28,188	12,876	174	641	194	31,790	21,850	9,247	126	431	136	23,105	16,874	5,790	441
Beauregard	35,654	29,321	5,016	353	652	312	26,359	21,902	3,569	239	460	189	19,924	16,703	2,304	917
Caldwell	10,132	8,213	1,778	30	64	47	7,758	6,314	1,336	23	51	34	6,324	5,351	911	62
Catahoula	10,407	6,985	3,318	9	53	42	8,057	5,543	2,438	8	43	25	6,380	4,749	1,596	35
Concordia	20,822	11,959	8,604	59	123	77	15,589	9,298	6,117	41	88	45	12,696	7,997	4,529	170
East Feliciana	20,267	10,783	9,250	67	127	40	16,075	8,775	7,123	58	94	25	13,411	7,629	5,126	656
*Evangeline	16,491	13,386	2,850	39	114	102	12,064	9,845	2,033	33	82	71	9,909	8,361	1,449	99
Franklin	20,767	13,930	6,620	65	82	70	15,450	10,838	4,471	42	63	36	13,466	9,408	3,978	80
Grant	22,309	18,149	3,602	97	385	76	17,158	13,788	2,978	67	274	51	11,900	10,361	1,284	255
Jackson	16,274	11,084	4,947	67	83	93	12,570	8,681	3,724	39	65	61	9,846	6,879	2,805	162
La Salle	14,890	12,689	1,808	40	215	138	11,366	9,677	1,402	35	143	109	8,427	7,648	621	158
Livingston	128,026	117,601	6,941	906	1,055	1,523	92,696	85,855	4,535	565	782	959	71,580	66,508	2,985	2,087
*Natchitoches	9,389	7,472	1,477	25	284	131	7,191	5,776	1,098	18	190	109	5,829	4,570	949	310
*Ouachita	58,409	52,989	3,963	545	371	541	43,567	39,880	2,674	361	290	362	37,476	34,219	2,017	1,240
Pointe Coupee	22,802	14,010	8,427	69	71	225	17,327	11,073	6,020	44	57	133	15,464	9,584	5,696	184
Rapides	131,613	83,373	43,150	1,912	1,682	1,496	97,599	64,579	29,368	1,377	1,270	1,005	78,056	53,328	22,107	2,621

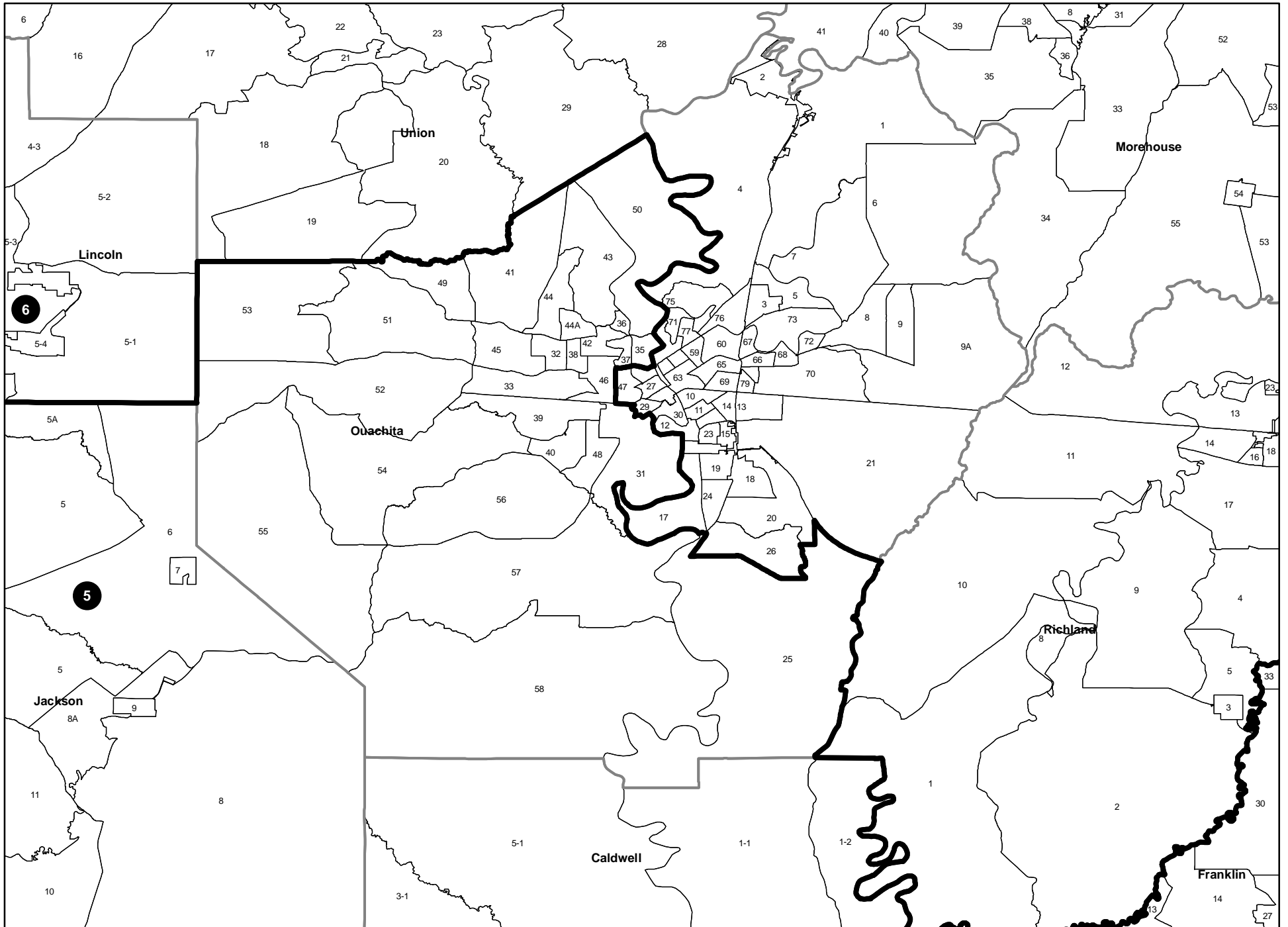
Splits

	Total Population	Total White	Total Black	Total Asian	Total American Indian	Total Other	VAP Total	VAP White	VAP Black	VAP Asian	VAP American Indian	VAP Other	Reg Total Jan 2011	Reg White Jan 2011	Reg Black Jan 2011	Reg Other Jan 2011
District 5																
Sabine	24,233	17,155	4,234	84	2,636	124	18,311	13,544	2,835	63	1,796	73	13,837	10,811	2,032	994
St. Helena	11,203	5,034	6,014	16	72	67	8,440	4,036	4,291	11	60	42	8,432	3,816	4,517	99
*Tangipahoa	25,543	14,590	10,496	83	193	181	18,820	11,278	7,236	57	138	111	15,411	9,251	5,808	352
Tensas	5,252	2,202	2,991	13	15	31	3,923	1,796	2,085	11	9	22	4,131	1,807	2,304	20
Vernon	52,334	39,614	8,313	1,426	1,177	1,804	37,822	29,416	5,349	1,026	848	1,183	21,620	17,881	2,495	1,244
West Feliciana	15,625	8,125	7,317	42	35	106	12,907	6,412	6,364	24	33	74	6,796	4,448	2,254	94
Winn	15,313	10,223	4,777	53	167	93	11,871	8,018	3,619	44	129	61	8,892	6,410	2,406	76
District 5	755,592	555,510	174,961	6,394	11,046	7,681	564,580	422,462	124,740	4,466	7,891	5,021	436,022	334,783	88,360	12,879
	100.000%	73.520%	23.155%	0.846%	1.462%	1.017%	100.000%	74.828%	22.094%	0.791%	1.398%	0.889%	77.229%	76.781%	20.265%	2.954%
District 6																
Bienville	14,353	7,935	6,153	44	132	89	11,012	6,279	4,544	31	105	53	9,256	5,112	4,085	59
Bossier	116,979	84,430	25,606	2,516	1,139	3,288	86,945	64,692	17,413	1,836	837	2,167	60,834	46,663	11,491	2,680
Caddo	254,969	124,942	122,229	3,230	1,906	2,662	192,315	100,748	85,902	2,363	1,455	1,847	151,374	79,163	66,708	5,503
Claiborne	17,195	8,167	8,820	62	99	47	13,815	6,781	6,889	37	80	28	8,877	4,908	3,872	97
De Soto	26,656	15,456	10,600	54	331	215	20,006	12,055	7,495	42	273	141	16,396	9,663	6,191	542
East Carroll	7,759	2,245	5,398	47	31	38	5,766	1,845	3,830	37	25	29	5,330	1,617	3,664	49
Lincoln	46,735	25,775	19,184	874	230	672	37,130	20,875	14,821	749	183	502	24,016	14,604	8,519	893
Madison	12,093	4,498	7,452	33	55	55	9,071	3,644	5,312	20	45	50	7,634	2,780	4,764	90
Morehouse	27,979	14,345	13,281	142	102	109	21,061	11,583	9,230	102	79	67	18,681	10,048	8,329	304
*Natchitoches	30,177	14,022	15,301	172	365	317	22,775	11,450	10,673	133	287	232	17,153	8,611	7,929	613
*Ouachita	95,311	39,895	53,231	1,177	334	674	69,780	32,436	35,731	887	259	467	56,932	25,726	28,980	2,226
Red River	9,091	5,360	3,633	16	43	39	6,778	4,256	2,450	12	34	26	5,981	3,566	2,377	38
Richland	20,725	12,879	7,544	92	96	114	15,440	9,999	5,237	65	70	69	12,939	8,173	4,646	120
Union	22,721	15,682	6,242	49	115	633	17,493	12,568	4,439	31	91	364	14,964	10,863	3,709	392
Webster	41,207	26,469	14,044	180	316	198	31,497	20,907	10,110	120	241	119	23,913	16,115	7,416	382
West Carroll	11,604	9,497	1,870	34	86	117	8,746	7,254	1,330	24	62	76	7,167	6,017	1,096	54
District 6	755,554	411,597	320,588	8,722	5,380	9,267	569,630	327,372	225,406	6,489	4,126	6,237	441,447	253,629	173,776	14,042
	100.000%	54.476%	42.431%	1.154%	0.712%	1.227%	100.000%	57.471%	39.571%	1.139%	0.724%	1.095%	77.497%	57.454%	39.365%	3.181%

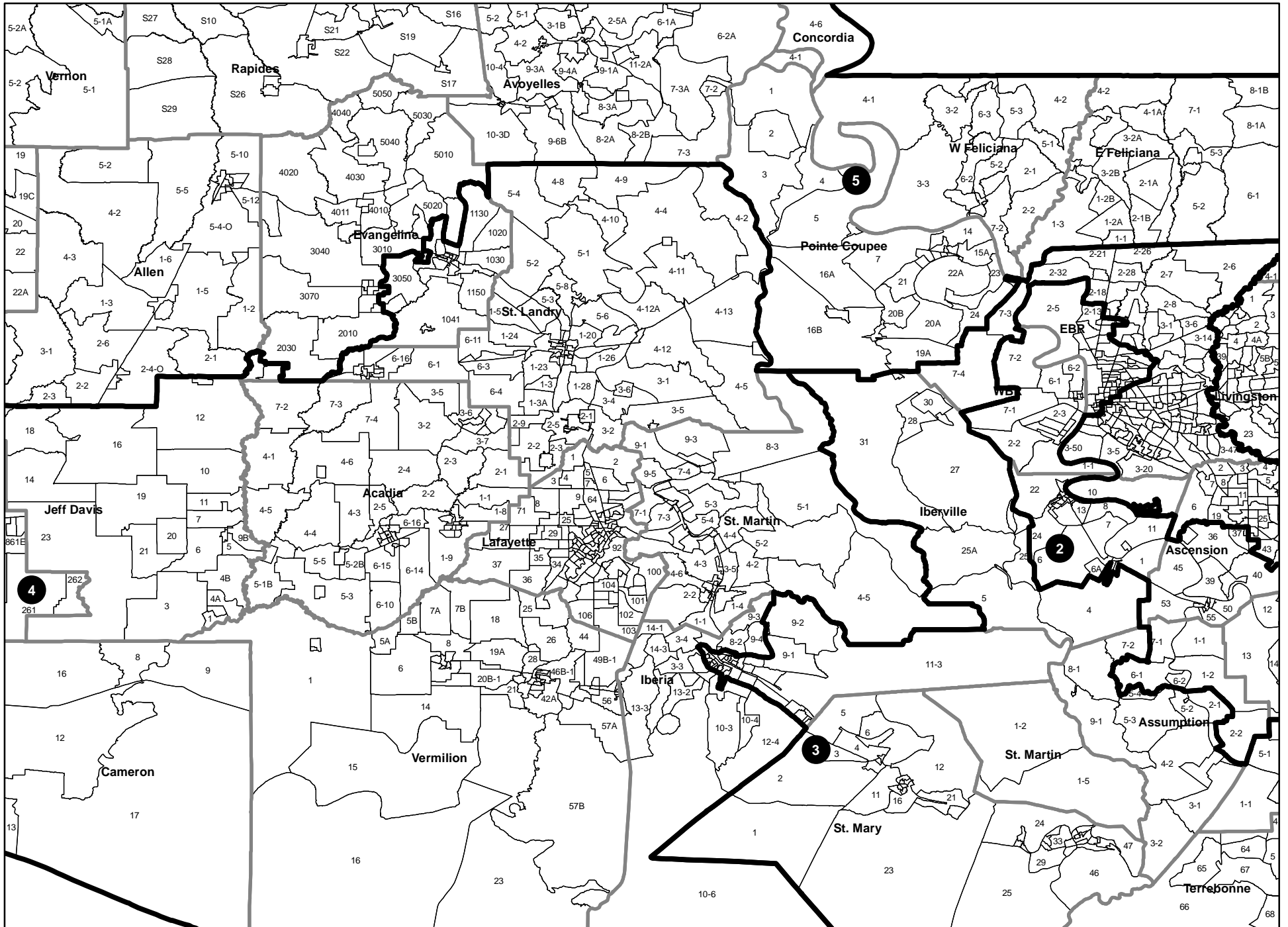
Proposed Congressional Plan --- Statewide



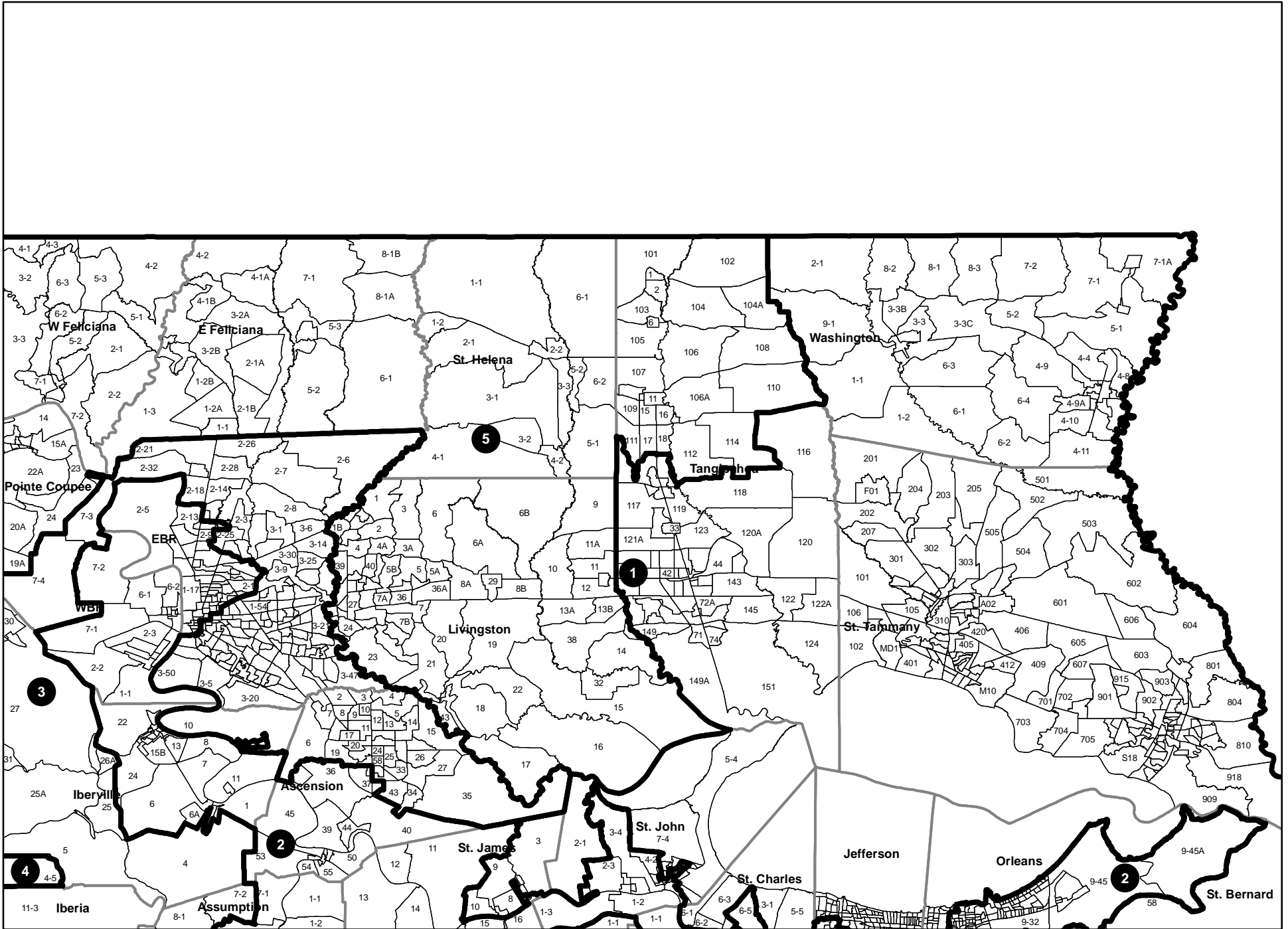
Proposed Congressional Plan --- Ouachita



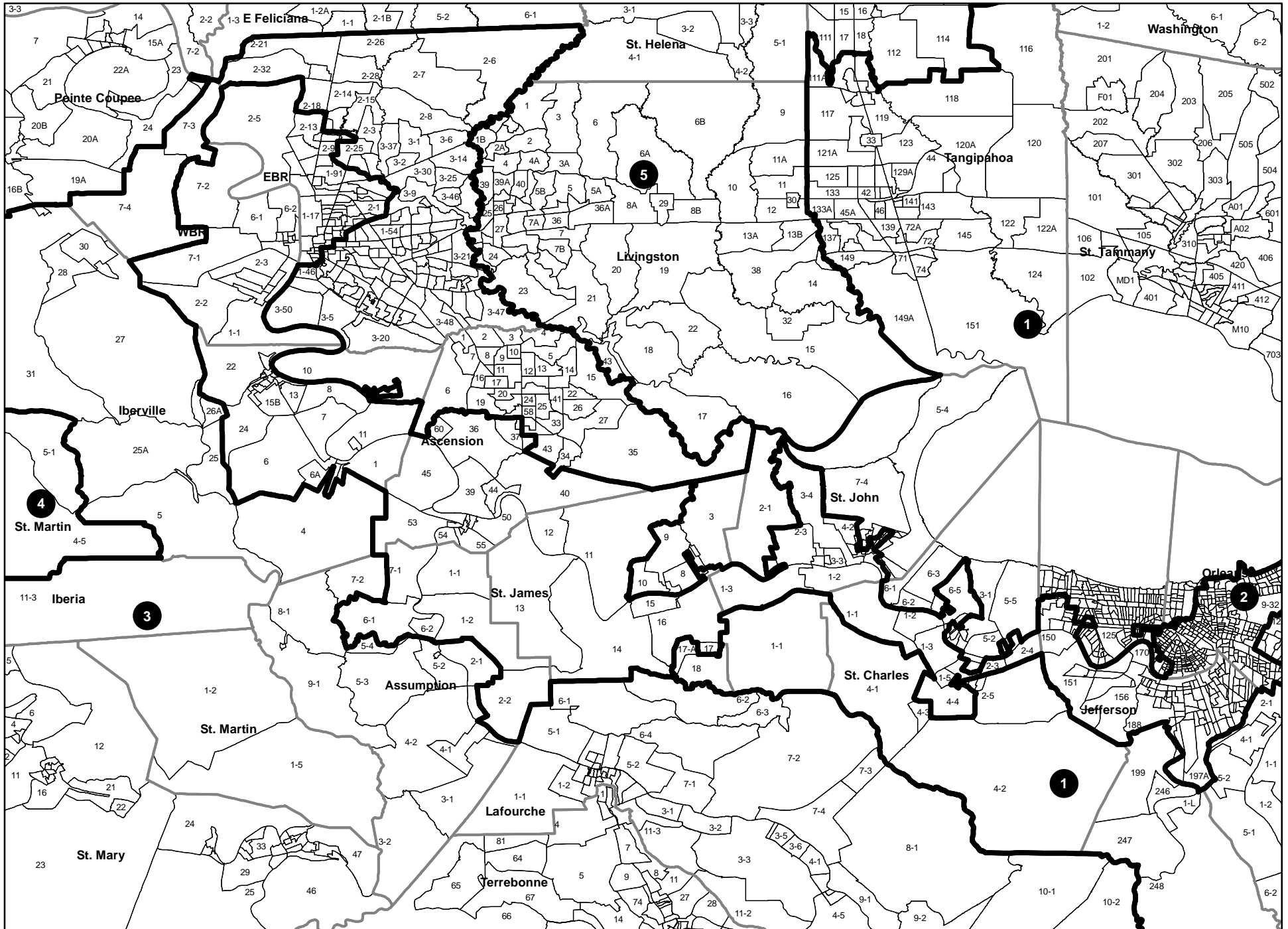
Proposed Congressional Plan --- Evangeline/Iberia



Proposed Congressional Plan --- Florida Parishes



Proposed Congressional Plan --- River Parishes



Proposed Congressional Plan --- Orleans/Jefferson Area

